

- NOTES**
1. ALL DIMENSIONS ARE IN METERS UNLESS OTHERWISE STATED.
  2. DO NOT SCALE FROM THIS DRAWING.
  3. ALL NEW ROAD MARKINGS ARE TO BE LAID IN ACCORDANCE WITH THE "TRAFFIC SIGNS REGULATIONS AND GENERAL DIRECTIONS 2016" (TSRGD 2016).
  4. DESIGN BASED ON TOPOGRAPHICAL SURVEY PROVIDED BY WOKINGHAM BOROUGH COUNCIL.
  5. ALL ITEMS SHOWN IN GREY ARE EXISTING AND ARE TO REMAIN UNLESS STATED OTHERWISE.

- KEY**
- PROPOSED STEPPED CYCLE TRACK
  - PROPOSED PEDESTRIAN FOOTWAY
  - PROPOSED SHARED USE PATH
  - PROPOSED RAISED TABLE
  - PROPOSED ISLAND
  - PROPOSED ISLAND TO RESTRICT TRAFFIC MOVEMENTS
  - PROPOSED SEGREGATED OR CORDUROY TACTILE
  - PEDESTRIAN CROSSING TACTILE PAVING
  - NEW LANDSCAPING
  - PROPOSED KERB
  - PROPOSED ROAD MARKINGS
  - EXISTING LAMP POST TO BE MOVED TO BACK OF FOOTWAY
  - EXISTING TELEGRAPH POLE TO BE MOVED TO BACK OF FOOTWAY
  - EXISTING GULLY TO BE MOVED TO EDGE OF CARRIAGEWAY

- CONSTRAINTS AND HAZARDS**
- TREE PROTECTION REQUIRED

REV	DATE	BY	DESCRIPTION	CHK	APP
P04	08/02/2024	CD	AMENDED TO CLIENT REQUEST 08/02/2024	Ovw	DSP
P03	02/02/2024	LPJ/L	AMENDED AS DISCUSSED 19/01/2024	Ovw	DSP
P02	18/01/2024	LPJ/L	AMENDED TO CLIENT REQUEST 18/01/2024	Ovw	DSP
P01	17/01/2024	LPJ/L	FIRST ISSUE	Ovw	DSP

DRAWING STATUS: **S2 - FOR INFORMATION**

**wsp**

3rd Floor, Kings Orchard, 1 Queen St, Bristol, BS2 0HQ, UK  
T+ 44 (0) 1179 306 200  
wsp.com

**WOKINGHAM BOROUGH COUNCIL**

Shildon, Wokingham, Berkshire RG40 1BN  
Tel: 0118 974 6200 Web: www.wokingham.gov.uk

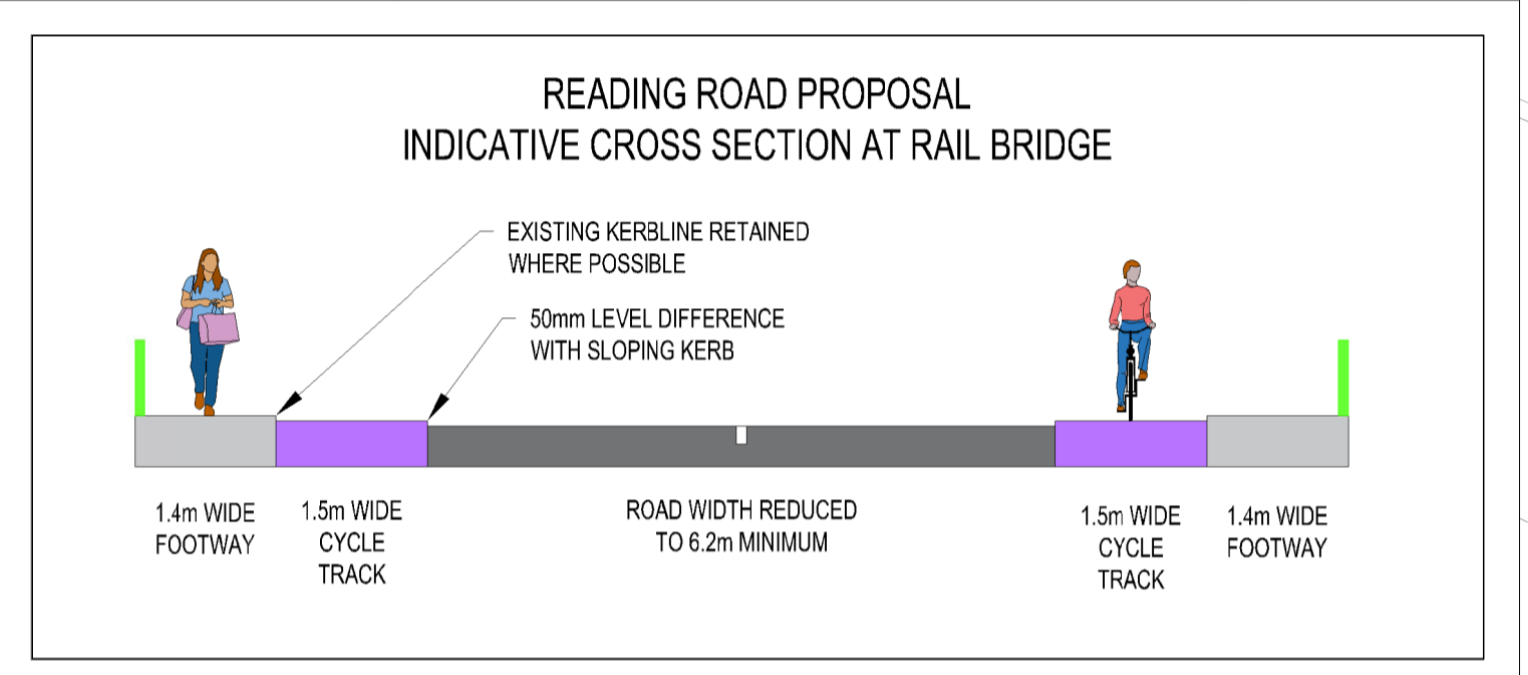
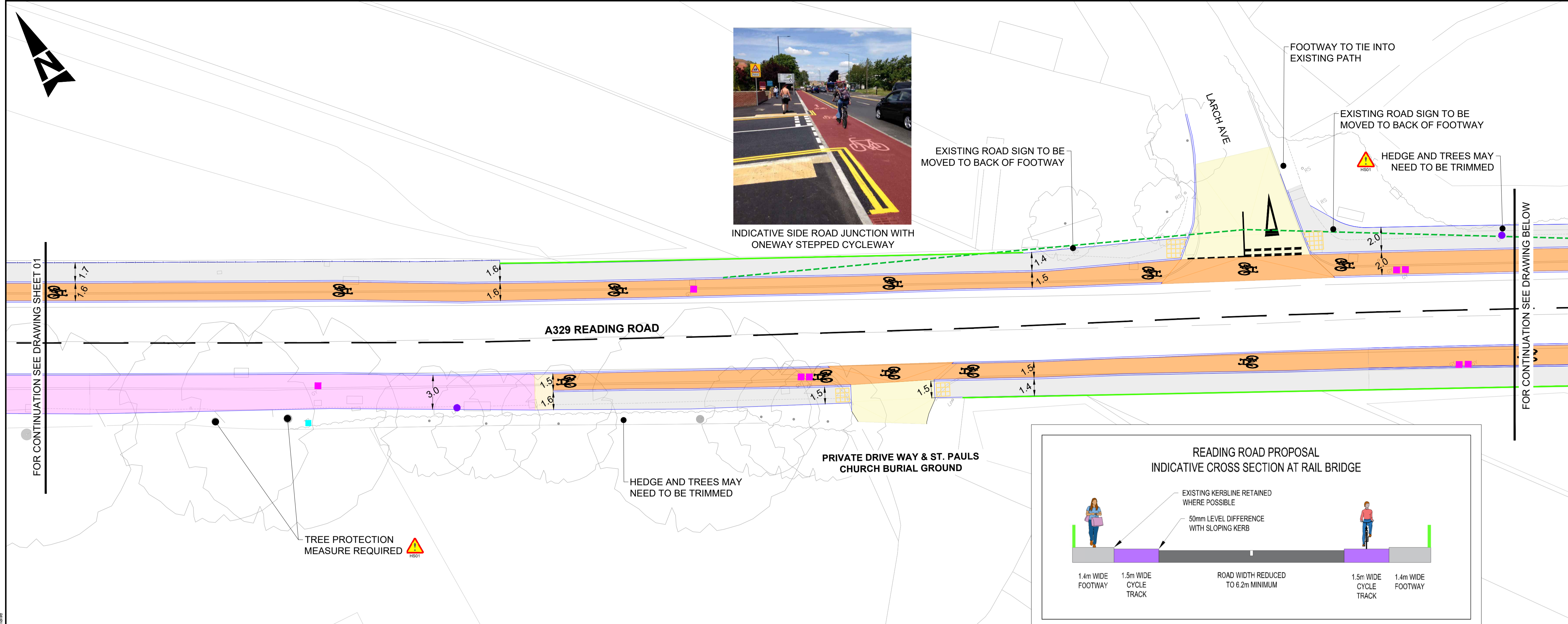
SITE PROJECT: **A329 READING ROAD, WOKINGHAM - CYCLE AND PEDESTRIAN IMPROVEMENTS**

TITLE: **PHASE 3 CONSULTATION DRAWING SHEET 01 OF 03**

SCALE @ A1: 1:200	CHECKED: Ovw	APPROVED: DSP
PROJECT NO: 70090662	DESIGNED: MH	DRAWN: LPJ/L DATE: Feb 2024
DRAWING NO: 70090662-WSP-HGN-PH3-DR-CH-0101	REV: P04	

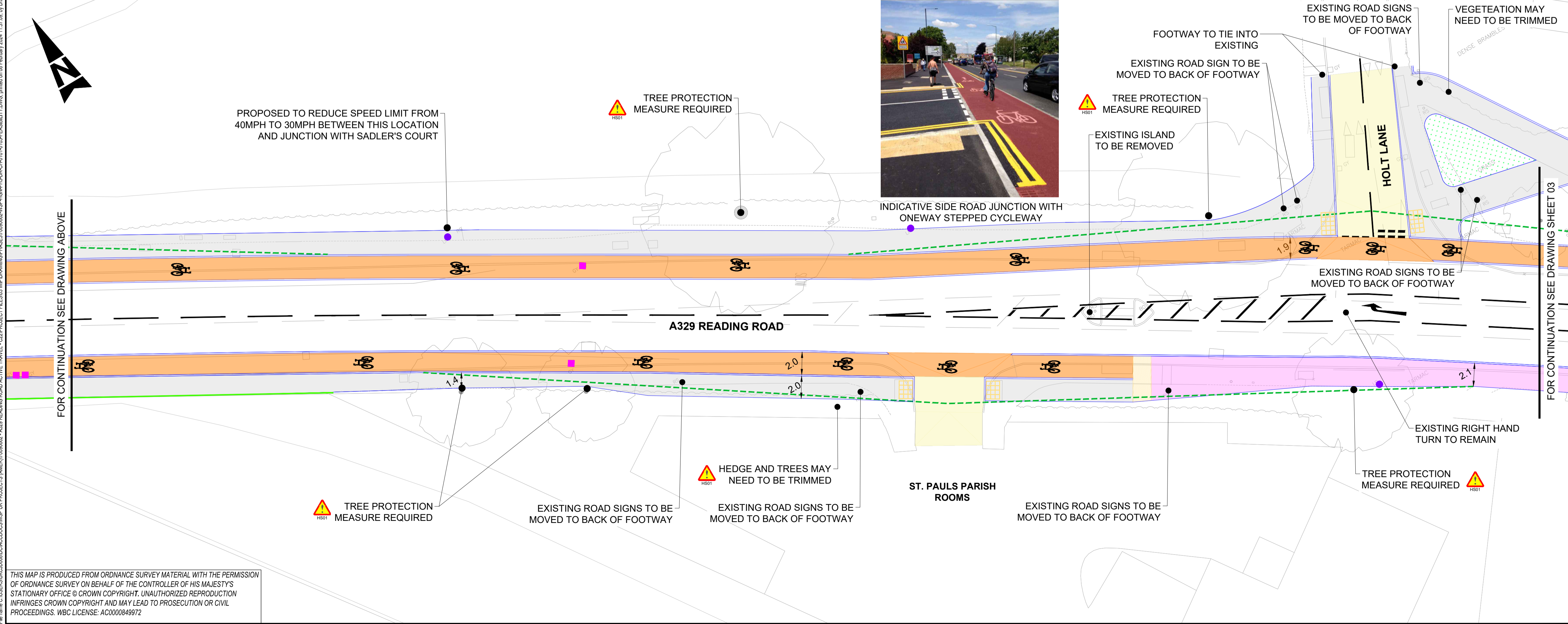
© WSP UK Ltd

THIS MAP IS PRODUCED FROM ORDNANCE SURVEY MATERIAL WITH THE PERMISSION OF ORDNANCE SURVEY ON BEHALF OF THE CONTROLLER OF HIS MAJESTY'S STATIONARY OFFICE © CROWN COPYRIGHT. UNAUTHORIZED REPRODUCTION INFRINGES CROWN COPYRIGHT AND MAY LEAD TO PROSECUTION OR CIVIL PROCEEDINGS. WBC LICENSE: AC0000849972



- NOTES**
1. ALL DIMENSIONS ARE IN METERS UNLESS OTHERWISE STATED.
  2. DO NOT SCALE FROM THIS DRAWING.
  3. ALL NEW ROAD MARKINGS ARE TO BE LAID IN ACCORDANCE WITH THE "TRAFFIC SIGNS REGULATIONS AND GENERAL DIRECTIONS 2016" (TSRGD 2016).
  4. DESIGN BASED ON TOPOGRAPHICAL SURVEY PROVIDED BY WOKINGHAM BOROUGH COUNCIL.
  5. ALL ITEMS SHOWN IN GREY ARE EXISTING AND ARE TO REMAIN UNLESS STATED OTHERWISE.

- KEY**
- PROPOSED STEPPED CYCLE TRACK
  - PROPOSED PEDESTRIAN FOOTWAY
  - PROPOSED SHARED USE PATH
  - PROPOSED RAISED TABLE
  - PROPOSED SHARED PATH TACTILE PAVING
  - PEDESTRIAN CROSSING TACTILE PAVING
  - NEW LANDSCAPING
  - PROPOSED KERB
  - PROPOSED ROAD MARKINGS
  - EXISTING PARAPET
  - EXISTING LAMP POST TO BE MOVED TO BACK OF FOOTWAY
  - EXISTING TELEGRAPH POLE TO BE MOVED TO BACK OF FOOTWAY
  - EXISTING GULLY TO BE MOVED TO EDGE OF CARRIAGEWAY
- CONSTRAINTS AND HAZARDS**
- TREE PROTECTION REQUIRED



REV	DATE	BY	DESCRIPTION	CHK	APP
P04	06/02/2024	CD	AMENDED TO CLIENT REQUEST 06/02/2024	OWW	DSP
P03	02/02/2024	LPJ/L	AMENDED AS DISCUSSED 19/01/2024	OWW	DSP
P02	18/01/2024	LPJ/L	AMENDED TO CLIENT REQUEST 18/01/2024	OWW	DSP
P01	17/01/2024	LPJ/L	FIRST ISSUE	OWW	DSP

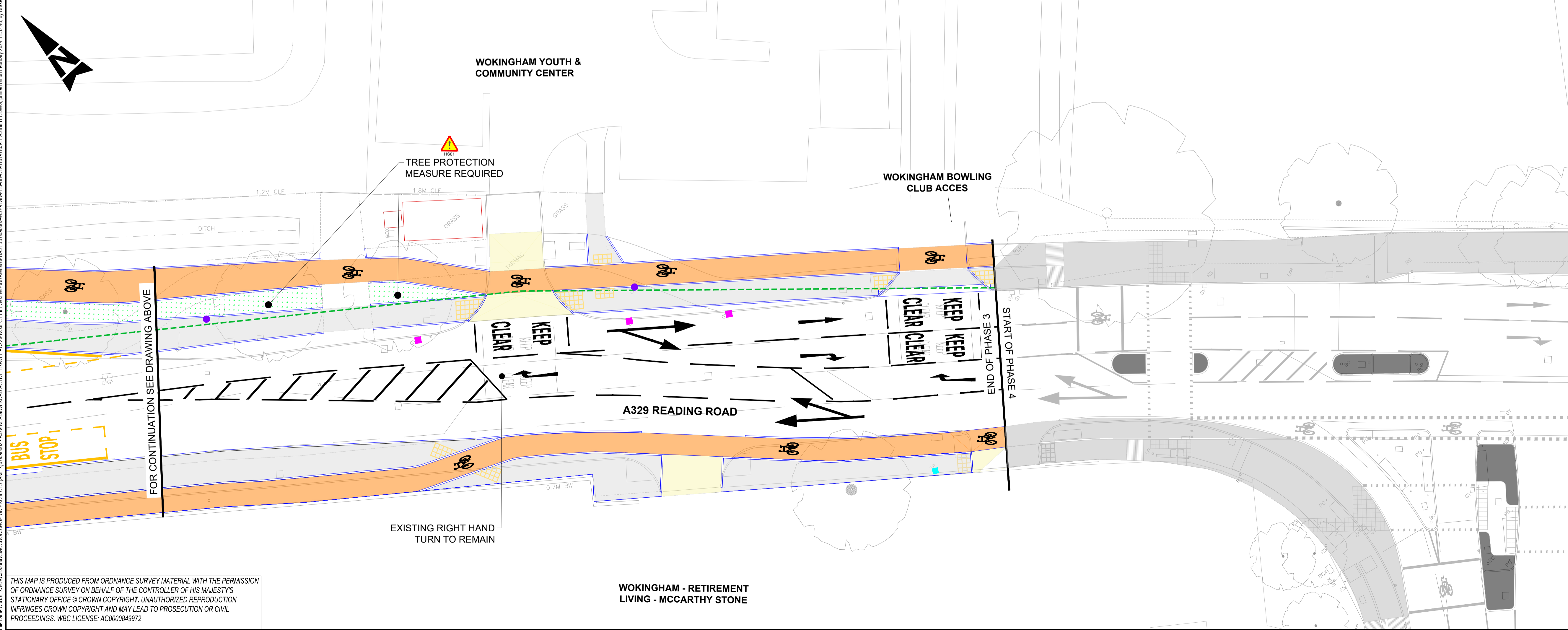
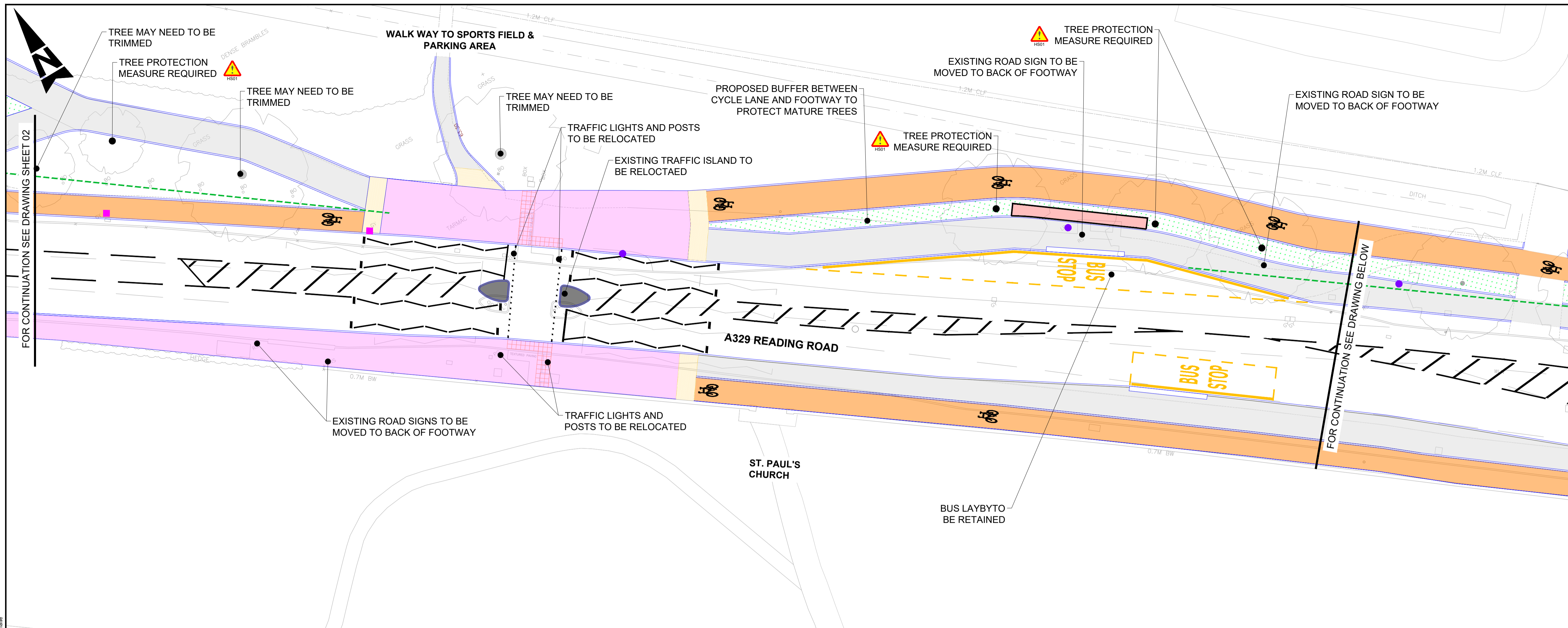
DRAWING STATUS: S2 - FOR INFORMATION

SITE/PROJECT: A329 READING ROAD, WOKINGHAM - CYCLE AND PEDESTRIAN IMPROVEMENTS

TITLE: PHASE 3 CONSULTATION DRAWING SHEET 02 OF 03

SCALE @ A1: 1:200	CHECKED: OWW	APPROVED: DSP
PROJECT NO: 70090662	DESIGNED: MH	DATE: Feb 2024
DRAWING NO: 70090662-WSP-HGN-Ph3-DR-CH-0102	DRAWN: LPJ/L	REV: P04

THIS MAP IS PRODUCED FROM ORDNANCE SURVEY MATERIAL WITH THE PERMISSION OF ORDNANCE SURVEY ON BEHALF OF THE CONTROLLER OF HIS MAJESTY'S STATIONARY OFFICE © CROWN COPYRIGHT. UNAUTHORIZED REPRODUCTION INFRINGES CROWN COPYRIGHT AND MAY LEAD TO PROSECUTION OR CIVIL PROCEEDINGS. WBC LICENSE: AC0000849972



- NOTES**
1. ALL DIMENSIONS ARE IN METERS UNLESS OTHERWISE STATED.
  2. DO NOT SCALE FROM THIS DRAWING.
  3. ALL NEW ROAD MARKINGS ARE TO BE LAID IN ACCORDANCE WITH THE "TRAFFIC SIGNS REGULATIONS AND GENERAL DIRECTIONS 2016" (TSRGD 2016).
  4. DESIGN BASED ON TOPOGRAPHICAL SURVEY PROVIDED BY WOKINGHAM BOROUGH COUNCIL.
  5. ALL ITEMS SHOWN IN GREY ARE EXISTING AND ARE TO REMAIN UNLESS STATED OTHERWISE.
- KEY**
- PROPOSED STEPPED CYCLE TRACK
  - PROPOSED PEDESTRIAN FOOTWAY
  - PROPOSED SHARED USE PATH
  - PROPOSED RAISED TABLE
  - PROPOSED ISLAND
  - PROPOSED BUS SHELTER
  - PROPOSED KEEP LEFT BOLLARD
  - PROPOSED SHARED PATH TACTILE PAVING
  - PEDESTRIAN CROSSING TACTILE PAVING
  - NEW LANDSCAPING
  - PROPOSED KERB
  - PROPOSED ROAD MARKINGS
  - EXISTING LAMP POST TO BE MOVED TO BACK OF FOOTWAY
  - EXISTING TELEGRAPH POLE TO BE MOVED TO BACK OF FOOTWAY
  - EXISTING GULLY TO BE MOVED TO EDGE OF CARRIAGEWAY

- CONSTRAINTS AND HAZARDS**
- TREE PROTECTION REQUIRED

REV	DATE	BY	DESCRIPTION	CHK	APP
P03	02/02/2024	LPJL	AMENDED AS DISCUSSED 19/01/2024	OWW	DSP
P02	18/01/2024	LPJL	AMENDED TO CLIENT REQUEST 18/01/2024	OWW	DSP
P01	17/01/2024	LPJL	FIRST ISSUE	OWW	DSP

DRAWING STATUS: **S2 - FOR INFORMATION**

**wsp**

3rd Floor, Kings Orchard, 1 Queen St, Bristol, BS2 0HQ, UK  
T+ 44 (0) 1179 306 200  
wsp.com

CLIENT:

**WOKINGHAM BOROUGH COUNCIL**

Shude End, Wokingham, Berkshire RG40 1BN  
Tel: 0118 974 6000 Web: www.wokingham.gov.uk

SITE/PROJECT: **A329 READING ROAD, WOKINGHAM - CYCLE AND PEDESTRIAN IMPROVEMENTS**

TITLE: **PHASE 3 CONSULTATION DRAWING SHEET 03 OF 03**

SCALE @ A1: 1:200	CHECKED: OWW	APPROVED: DSP
PROJECT NO: 70090662	DESIGNED: MH	DRAWN: LPJL DATE: Feb 2024

DRAWING NO: 70090662-WSP-HGN-Ph3-DR-CH-0103	REV: P03
---	----------

© WSP UK Ltd

File name: C:\Users\jmc\OneDrive\WSP UK Projects\AMER\70090662 - A329 READING ROAD ACTIVE TRAVEL - C2\PROJECT FILES\03 WSP DRAWING PHASE 3\70090662-WSP-HGN-Ph3-DR-CH-0103-03-0103-FEASIBILITY.DWG, printed on 08 February 2024 11:37:40, by Blake, Chade

THIS MAP IS PRODUCED FROM ORDNANCE SURVEY MATERIAL WITH THE PERMISSION OF ORDNANCE SURVEY ON BEHALF OF THE CONTROLLER OF HIS MAJESTY'S STATIONARY OFFICE © CROWN COPYRIGHT. UNAUTHORIZED REPRODUCTION INFRINGES CROWN COPYRIGHT AND MAY LEAD TO PROSECUTION OR CIVIL PROCEEDINGS. WBC LICENSE: AC0000849972

**WOKINGHAM - RETIREMENT LIVING - MCCARTHY STONE**