

**Wokingham Borough Council Community Governance Review – Draft
Recommendations for Consultation working draft.**

Contents

Introduction 4

 Principles for decision making / criteria for consideration..... 4

 Structure of the report 4

 Timetable 5

Section A – Recommendations for each Town or Parish Council..... 6

 1. Arborfield and Newland Parish Council..... 6

 2. Barkham Parish Council 8

 3. Charvil Parish Council 10

 4. Earley Town Council 11

 5. Finchampstead Parish Council..... 16

 6. Remenham Parish Council 21

 7. Ruscombe Parish Council..... 22

 8. Shinfield Parish Council..... 23

 9. Sonning Parish Council..... 29

 10. St Nicholas Hurst Parish Council 30

 11. Swallowfield Parish Council 31

 12. Twyford Parish Council..... 35

 13. Wargrave Parish Council..... 39

 14. Winnersh Parish Council 40

 15. Wokingham Town Council 44

 16. Wokingham Without Parish Council 50

 17. Woodley Town Council..... 53

 Consultation Results 56

Councils with no submissions suggesting changes 56

Section B – Boundary Changes. 57

 1. Wokingham Without – Wokingham 57

 2. Arborfield Green (Swallowfield, Finchampstead, Arborfield & Newland and Barkham)..... 59

Finchampstead and Barkham 63

3. Finchampstead and Wokingham Without	65
4. Shinfield and Swallowfield	65
5. Shinfield and Earley	66
6. Woodley and Earley	69
7. Wargrave and Twyford.....	69
8. Twyford and Ruscombe	70
9. Winnersh and Arborfield & Newland	70
10. Wokingham and Winnersh.....	71
11. Finchampstead and Wokingham.....	73
Summary of Boundary Changes.....	75
Other issues outside the scope of the review.....	76
Section C - Summary of Working Group Recommendations	76
Details of Impact by Council	76
Details of Boundary Changes	78
Details of Internal Changes.....	78
Appendices and Supporting Information.....	80
Appendix A - Electorate and Property Data.....	80
Appendix B - Revised number of properties and electors.	Error! Bookmark not defined.
Appendix C – Precept Charges 2025/26	83
Appendix D - Developments impacting boundary changes	84
Appendix E - Implementation Timetable	86
Appendix F - Individual Properties moving between Parishes	87
Area C Properties moving from Finchampstead to Wokingham Without	87
Area B1 Properties moving from Wokingham to Finchampstead	89
Area B2 Properties moving from Wokingham to Finchampstead	90
Area B3 Properties moving from Wokingham to Finchampstead	91
Area D Properties moving from Finchampstead to Swallowfield.....	91
Area E Properties moving from Finchampstead to Barkham.....	91
Area F Properties moving from Swallowfield to Barkham	115
Area G Properties moving from Barkham to Arborfield & Newland.....	118
Area H Properties moving from Barkham to Finchampstead	122

Area P Properties moving from Emmbrook South to Evendons West.....	122
Area O Properties moving from Wescott East to West	122
Area Qa Properties moving from Norreys West to Norreys East	123
Area Qb Properties moving from Norreys West to Norreys East	124
Area Qc Properties moving from Norreys East to Norreys West	124

Introduction

The legal basis for a community governance review in England is primarily established by the Local Government and Public Involvement in Health Act 2007. This act provides the framework for principal councils to undertake reviews of community governance arrangements in their areas.

Community governance reviews allow councils to consider and make changes to local governance structures, such as creating, merging, or abolishing parishes, and altering parish boundaries. The aim is to ensure that governance arrangements reflect the identities and interests of local communities and provide effective and convenient local government.

The Community Governance review formally commenced on the 31 January following approval on the 23 January by Full Council¹. This report included in Appendix 2 the Terms of Reference for the review and in Appendix 3 the Terms of Reference for the Cross-Party Working Group.

The consultation has two phases. The initial consultation has gathered views on the current governance arrangements and any proposed changes. These have been used to inform the draft recommendations contained in this report.

Once approved by Council these draft recommendations will be consulted on again between August and November. The Council will then amend the proposals considering feedback and approve the final proposals in January 2026 via a reorganisation order. Depending on the Towns and Parishes involved and their electoral cycles the changes will be implemented in May 2026, 2027 or 2028.

Principles for decision making / criteria for consideration

The working group has used the following as the basis for making decisions:

- Due regard to statutory criteria
- Evidence based
- Building Consensus

Structure of the report

The report sets out recommendations for each of the seventeen town or parish councils in the borough in Section A. Where the council received submissions relating to boundaries between two council's these are discussed in Section B of the report to avoid duplication. Readers who wish to understand what the proposals mean for their town and parish can quickly identify the proposals in Section A. Readers who wish to

1

<https://wokingham.moderngov.co.uk/documents/s76539/76.%20CommunityGovernanceReviewReport%20Council%2014012025%20Executive%20Briefing.pdf>

understand the rationale for decision relating to external boundaries can find the detail in Section B. A map on page 47 details all the areas identified in a submission for a change. Detailed maps can be found Detailed maps of the areas are available on the Council's website

<https://experience.arcgis.com/experience/55e6c676a57047b4a2dc2bbd35261193>

These maps provide layers for the following:

Under the boundaries tab

- Current Town / Parish Boundaries
- Current Town / Parish Warding arrangements

Under the Community Governance Review

- Proposed Town / Parish Boundaries
- Areas referenced in the CGR proposals Areas A-R
- Proposed Town / Parish warding arrangements

Section C of the report shows a summary of the working group recommendations, and the Appendices provide additional detail. Appendix F provides the details of the properties that are proposed to move from one town or parish to another or between parish wards.

Timetable

31st July – Council approves draft proposals

4th August – 10th November - Consultation

23 January 2026 – Council approves reorganisation order confirming final proposals

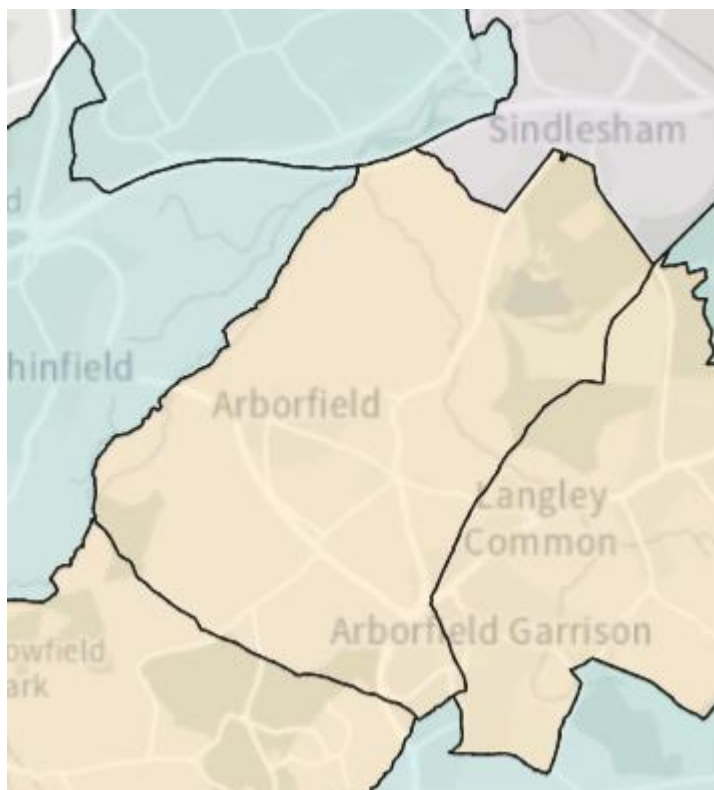
Section A – Recommendations for each Town or Parish Council.

1. Arborfield and Newland Parish Council

Warded	Councillors	Electors	Major Development	Election Date	Area
Warded	10	2,378	No ²	2026	Map 1.1

Arborfield and Newland Parish is warded and forms part of the Barkham and Arborfield borough ward and the Wokingham Parliamentary constituency. It has borders with Winnersh and Earley to the North, Barkham to the east, Finchampstead and Swallowfield to the south and Shinfield to the west. There are two parish wards Arborfield Cross electing 9 councillors and Arborfield Green electing the remaining councillor.

Map 1.1 – Arborfield and Newland Parish Current Parish Boundary

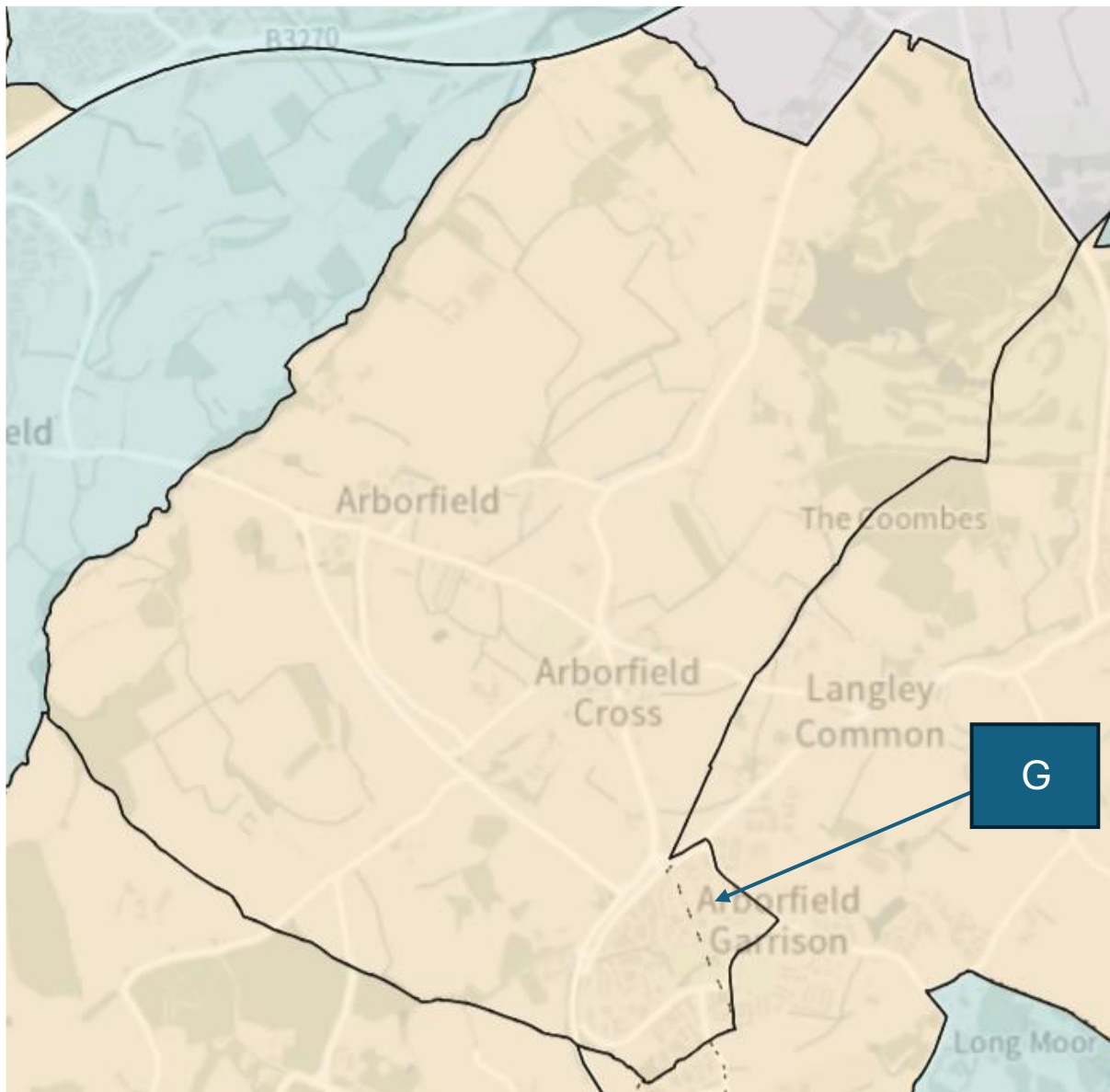


There were proposals six proposals related to Arborfield.³ These related to the Parish Boundaries and the inclusion of the Arborfield Green / SDL. See Section A.2 for a full discussion.

² Loddon Garden Village is contained within the current Local Plan Update but is not part of the current 5-year land supply.

³ Available at https://engage.wokingham.gov.uk/uploads/1ba91d5f-d055-4eda-ad80-789fdd759f73/phase_file/file/5599278e-f5e0-493a-a454-e5354608a7e3/Community_Governance_Review_-_initial_consultation.pdf

Map 1.2 – Arborfield and Newland Parish Proposed Parish Boundary



Arborfield and Newland Draft Recommendations

The parish name remains as Arborfield and Newland Parish Council

The number of parish Councillors remains as 10 (unchanged)

The parish becomes unwarded.

The ordinary year of election remains as 2026.

The external boundaries of the parish are changed in accordance with Map 1.2 with detail at Area G. (Details of impacted properties are at Appendix F).

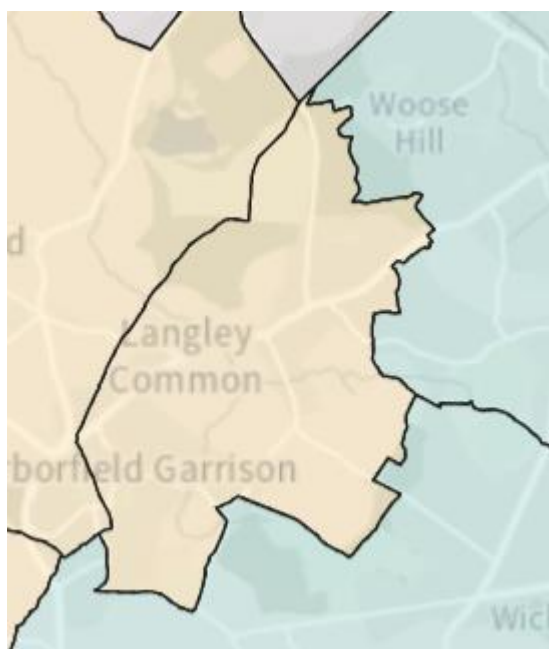
2. Barkham Parish Council

Warded	Councillors	Electors	Major Development	Election Date	Area
Unwarded	10	3,937	Yes	2027	Map 2.1

Barkham Parish forms part of the Barkham & Arborfield borough ward and the Wokingham Parliamentary constituency. It has borders with Wokingham to the east, Finchampstead to the east and south and Barkham to the west.

Based on the 5-year land supply documentation published in January 2025. There is development in the parish that will see 695 properties build in the next 5 years. These are from applications 242252, 211024, 220391, 220421, 220822, and 230152.

Map 2.1 – Barkham Parish Current Parish Boundaries



There were 6 submissions related to Barkham plus one from Barkham Parish Council see pages 29 and 48 of the Community Governance Review initial consultation document.⁴ These related to the Parish Boundaries and the inclusion of the Arborfield Green / SDL. See Section A.2 for a full discussion.

⁴ Available at https://engage.wokingham.gov.uk/uploads/1ba91d5f-d055-4eda-ad80-789fdd759f73/phase_file/file/5599278e-f5e0-493a-a454-e5354608a7e3/Community_Governance_Review_-_initial_consultation.pdf

Map 2.2 – Barkham Parish Proposed Parish Boundaries



Barkham Draft Recommendations

The parish name remains as Barkham Parish Council

The number of parish Councillors remains as 10 (unchanged)

The parish remains unwarded.

The ordinary year of election remains as 2027.

The external boundaries of the parish are changed in accordance with Map 2.2 with detail at Area G moving to Arborfield and Newland, Area E and F moving from Swallowfield and Finchampstead respectively and Area H moving to Finchampstead. (Details of impacted properties are at Appendix F).

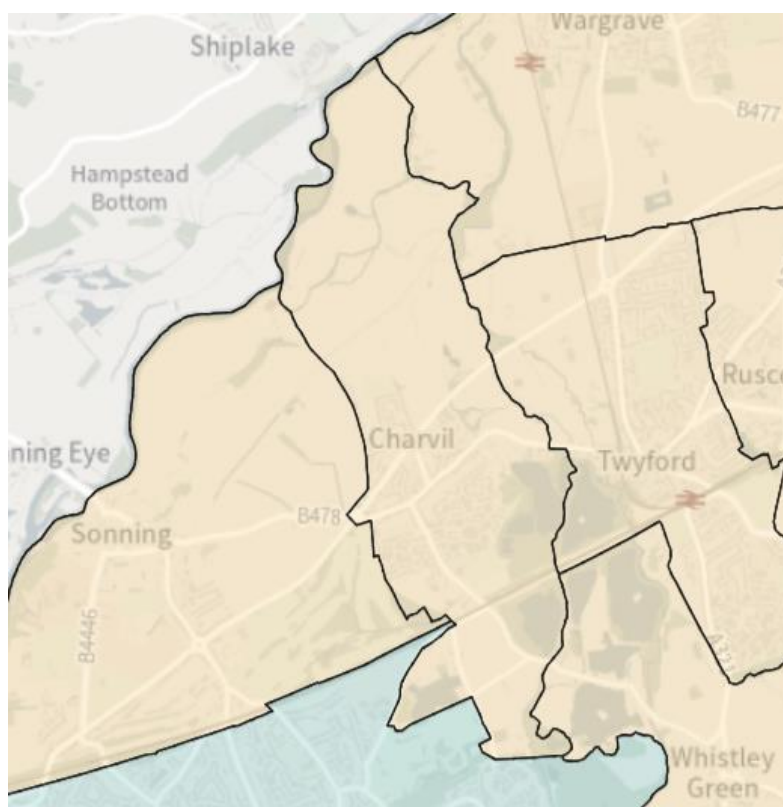
3. Charvil Parish Council

Warded	Councillors	Electors	Major Development	Election Date	Area
Unwarded	10	2,478	No	2027	Map 3.1

Charvil parish is unwarded and has nine Councillors. There is no major development planned in the parish in the next 5 years.

Charvil parish forms part of the Thames borough ward and the Wokingham Parliamentary constituency. It has borders with Sonning to the West, Woodley to the South and Wargrave, Twyford and Hurst to the East.

Map 3.1 – Charvil Parish Current Parish Boundary



Charvil Draft Recommendations

The parish name remains as Charvil Parish Council

The number of parish Councillors remains as 10 (unchanged)

The parish remains unwarded.

The ordinary year of election remains as 2028.

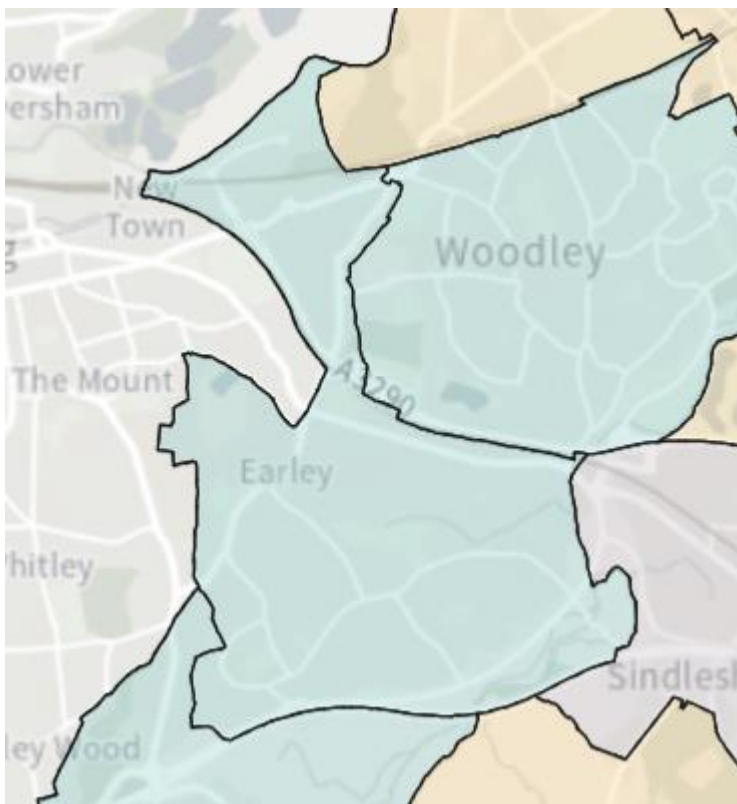
The external boundaries of the parish are unchanged.

4. Earley Town Council

Warded	Councillors	Electors	Major Development	Election Date	Area
Warded	25	24,041	No	2027	Map 4.1

Earley Town has three borough wards: Maiden Erlegh & Whitegates, Hillside and Hawkdon and is in the Earley and Woodley Parliamentary constituency. It has borders with to the east with Sonning, Woodley and Winnersh and to the south with Arborfield and Newland, and Shinfield its boundary to the west is the borough boundary with Reading.

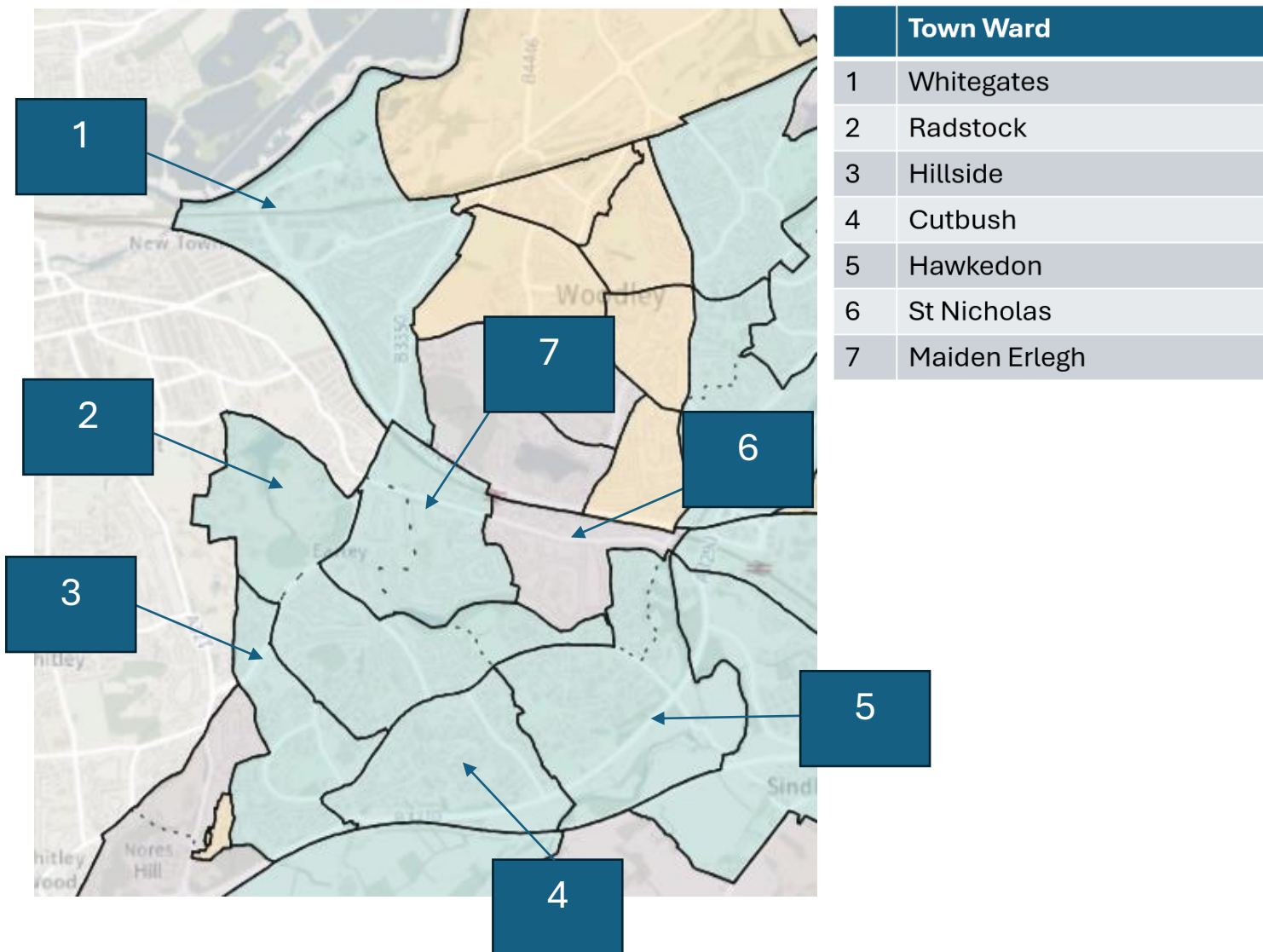
Map 4.1 – Earley Town Current Town Boundaries



Earley Town has 7 new wards because of the 2024 LGBCE review: Cutbush, Hawkdon Hillside, Maiden Erlegh, Radstock, St Nicolas and Whitegates. See Map 4.2 Earley Town Current Ward Boundaries.⁵

⁵ https://www.lgbce.org.uk/sites/default/files/2023-11/si_2023-1271_-_the_wokingham_electoral_changes_order_map.pdf

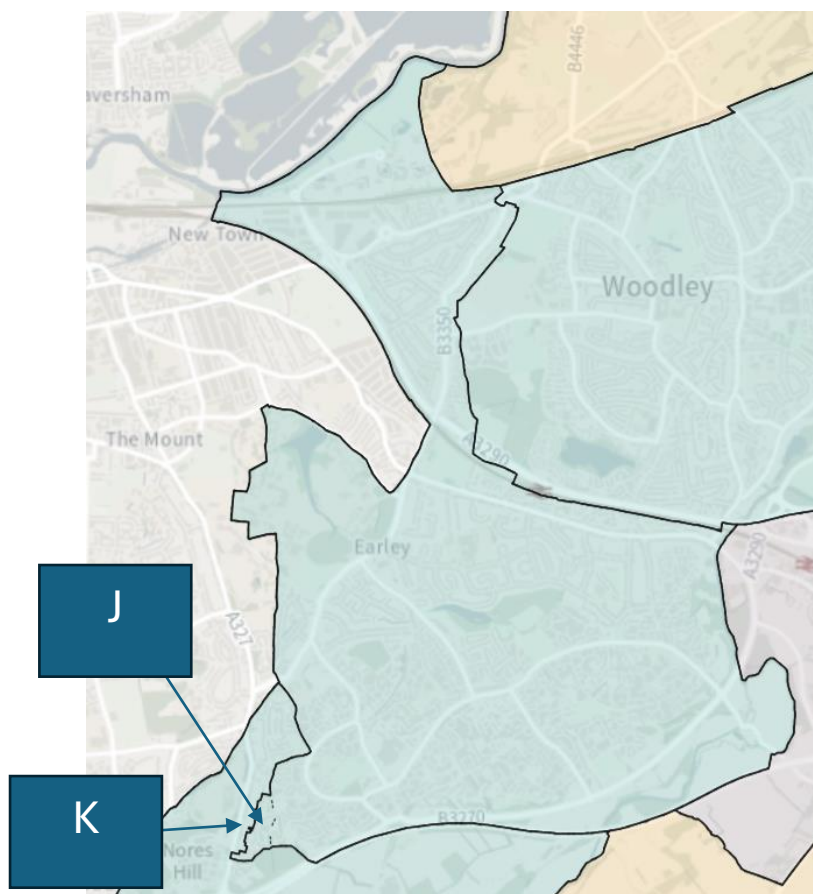
Map 4.2 – Earley Town Wards Current



There were 22 submissions related to Earley Town. Five of these proposed boundary changes discussed at A.5 and A.6. 17 submissions supported the current boundary.⁶

⁶ Available at https://engage.wokingham.gov.uk/uploads/1ba91d5f-d055-4eda-ad80-789fdd759f73/phase_file/file/5599278e-f5e0-493a-a454-e5354608a7e3/Community_Governance_Review_-_initial_consultation.pdf

Map 4.4 – Earley Town Boundaries Proposed



There was one suggestion to change the name of the Council to “Earley and Lower Earley Town Council”. None of the other 19 respondents suggested a name change.

Decision 1.1 The working group recommends no change to the name of Earley Town Council

One submission suggested a reduction in the size of Councillors to two per ward. To ensure electoral equality this would require redrawing ward boundaries. Based on the current 7 wards, this would result in a Council size of 14 Councillors.

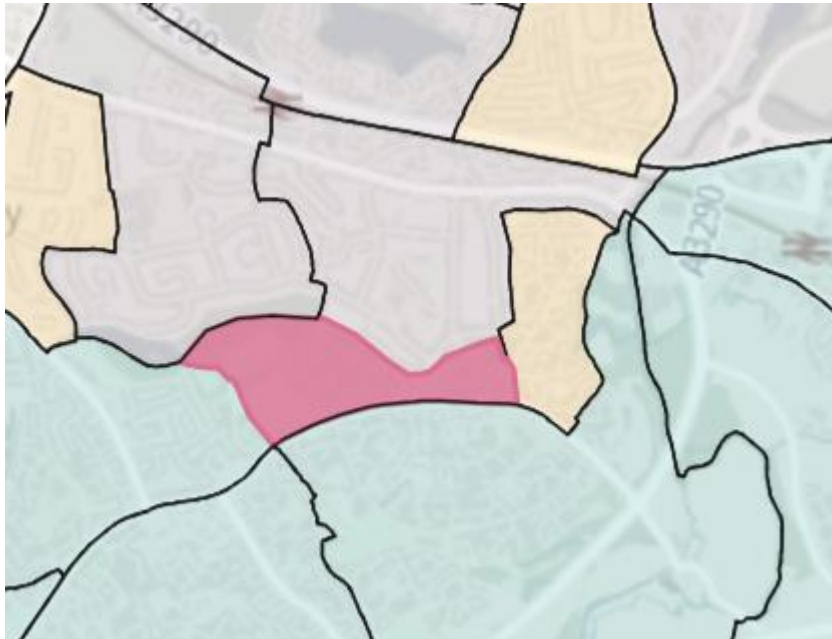
Decision 1.2 The working group recommends the size of Earley Town Council remains at 25 Councillors.

The Council received 3 submissions relating to warding arrangements (one impacting the size of the Council). The Earley Town Council submission, see Community Governance Review initial consultation p57⁷, details the proposed re-warding of the Town Council as illustrated in Map 4.4. One submission suggested that there was a need to redraw the ward boundaries to ensure electoral equality for Redhatch ward.

⁷ Available at https://engage.wokingham.gov.uk/uploads/1ba91d5f-d055-4eda-ad80-789fdd759f73/phase_file/file/5599278e-f5e0-493a-a454-e5354608a7e3/Community_Governance_Review_-_initial_consultation.pdf

p26. This relates to a ward in the current scheme that will be replaced by the LGBCE warding arrangements that will come into force at the 2027 election.

Map 4.3 – Polling District EHEc



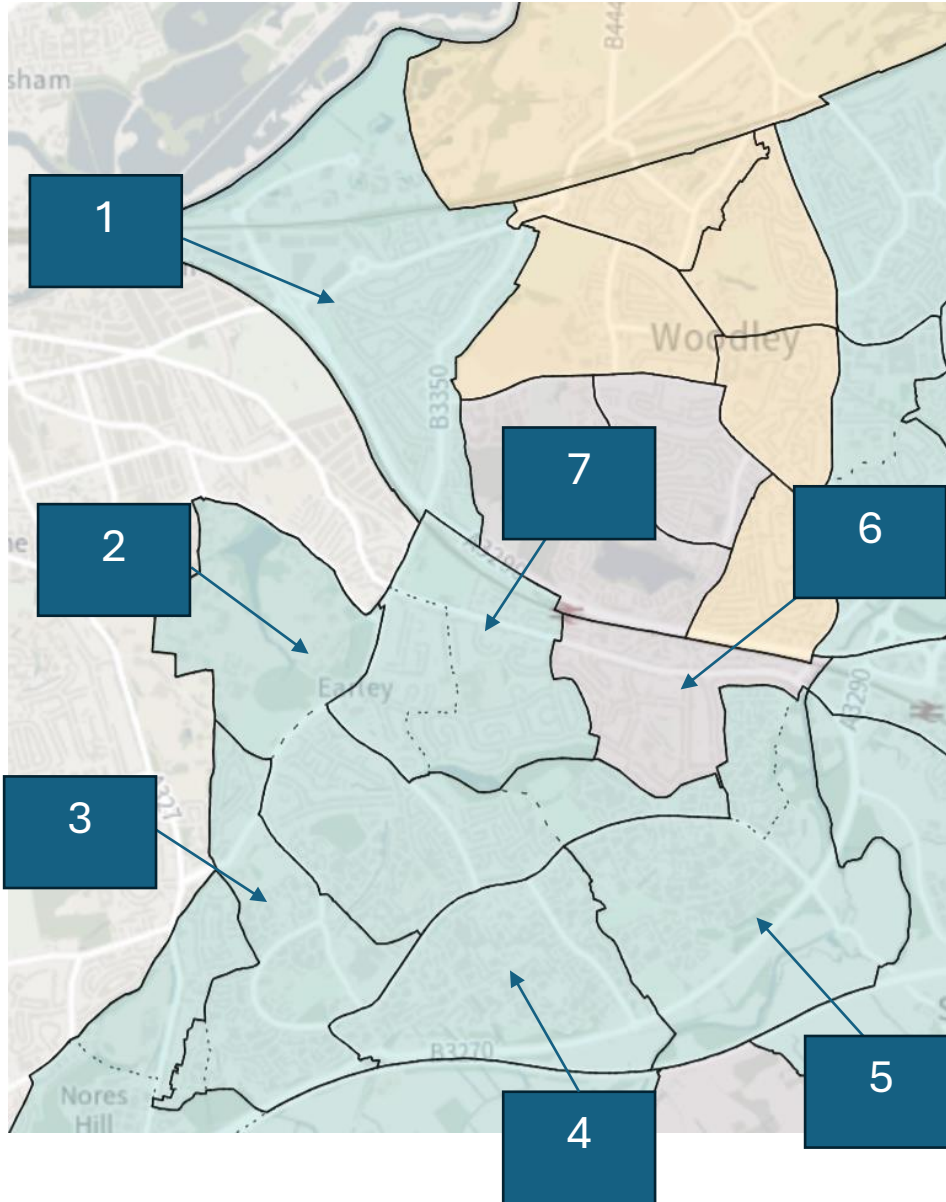
This proposal creates an issue with the borough ward boundaries. The new town ward boundary of St Nicolas would include parts of the Hillside, and Maiden Erlegh & Whitegates Borough Ward. For this reason the working group proposes leaving the warding arrangements as per the LGBCE recommendations except in relation to Hillside where the Area J and K are incorporated into the wards. As these changes are made within five years of the LGBCE they will require their approval. See table 4.1 for impact on electoral equality.

Table 4.1 – Earley Town Wards Electors and Councillors

Ward	Current Electorate	Proposed Electorate	Councillors	Current Councillors per Elector	Proposed Councillors per Elector
Cutbush	3800	3800	4	950	950
Hawkedon	4007	4007	4	1002	1002
Hillside	2959	3163	3	986	1054
Maiden Erlegh	2940	2940	3	980	980
Radstock	4447	4447	5	889	889
St Nicolas	2114	2114	2	1057	1057
Whitegates	3278	3278	4	820	820

Decision 1.2 The working group recommends no changes to the LGBCE warding arrangements except the inclusion of Map J and K into Hillside Ward

Map 4.5 – Earley Town Wards Proposed



	Town Ward
1	Whitegates
2	Radstock
3	Hillside
4	Cutbush
5	Hawkedon
6	St Nicholas
7	Maiden Erlegh

Earley Draft Recommendations

The parish name remains as Earley Town Council

The number of parish Councillors remains as 25 (unchanged)

The parish remains warded, and the wards are redrawn as per Map 4.5 resulting in reallocation of Councillors as per Table 4.1.

The ordinary year of election remains as 2027.

The external boundaries of the parish are changed to incorporate Area J and K as per Map 4.3

5. Finchampstead Parish Council

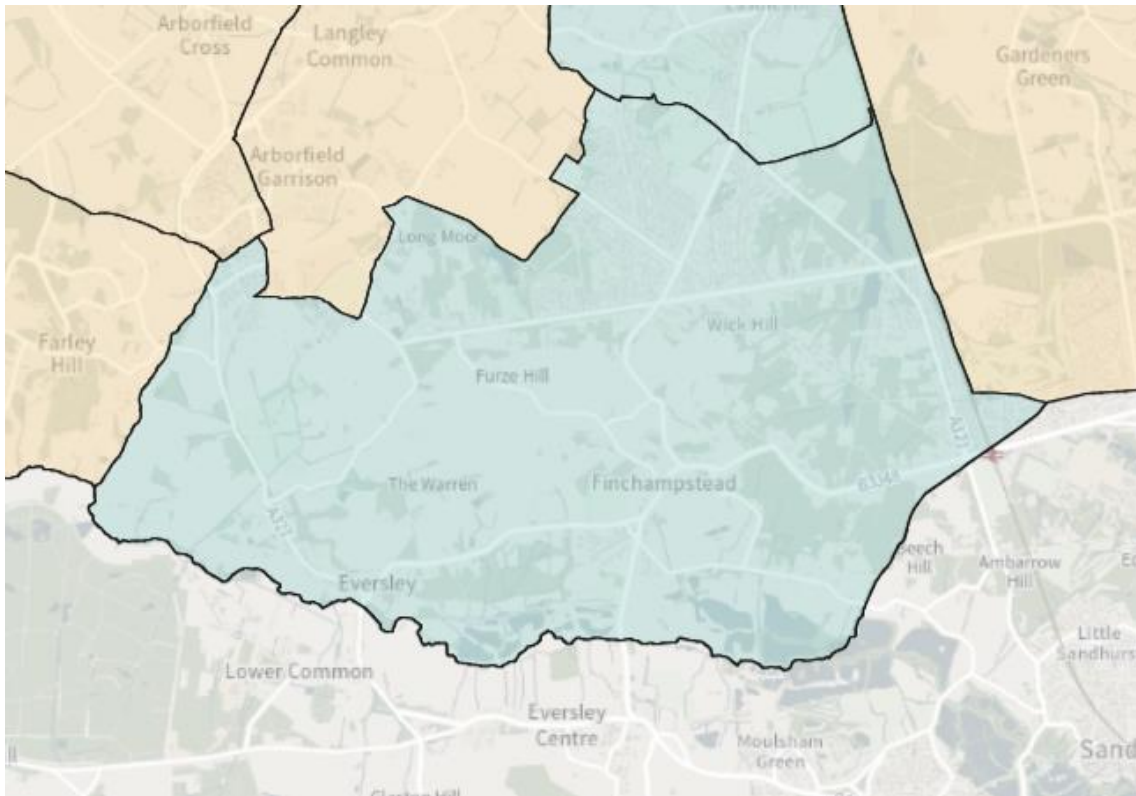
Warded	Councillors	Electors	Major Development	Election Date	Area
Warded	17	10,645	Yes	2028	Map 5.1

Finchampstead is represented by the Finchampstead borough Ward on Wokingham Borough Council and is in the Wokingham Parliamentary constituency. It has borders to the east with Wokingham Without, to the north with Wokingham, Barkham and Arborfield & Newland and to the west with Swallowfield. The southern boundary is formed by the Borough's boundary with Hampshire.

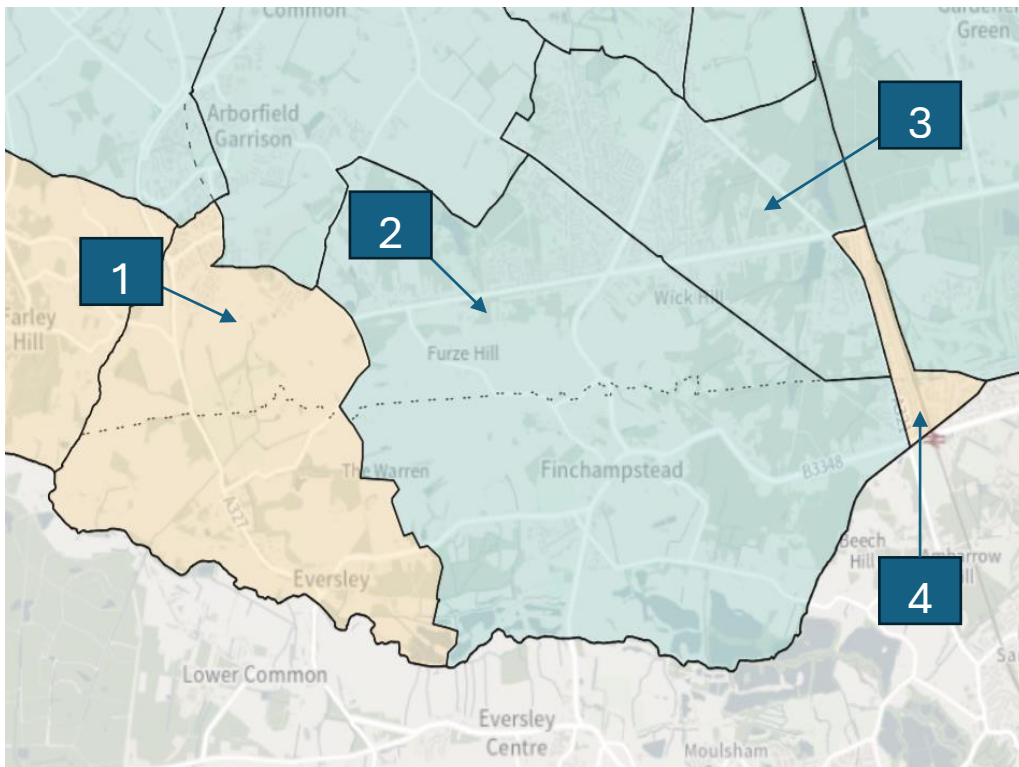
There is development planned in the northeast of the parish around the Garrison Area. Based on the 5-year land supply documentation published in January 2025. There is development in the parish that will see 772 properties build in the next 5 years. These are from applications 161747, 181422, 220175, 223435 and 231095. This development is focused on the area in Area E (see Section A2).

Finchampstead is currently warded and has 4 new wards because of the 2024 LGBC review: Finchampstead North, Finchampstead South, Finchampstead West and Lower Wokingham. These are due to come into effect at the next scheduled election in 2028 See Map 5.2 Finchampstead Current Ward Boundaries.

Map 5.1 – Finchampstead Parish Current Parish Boundaries



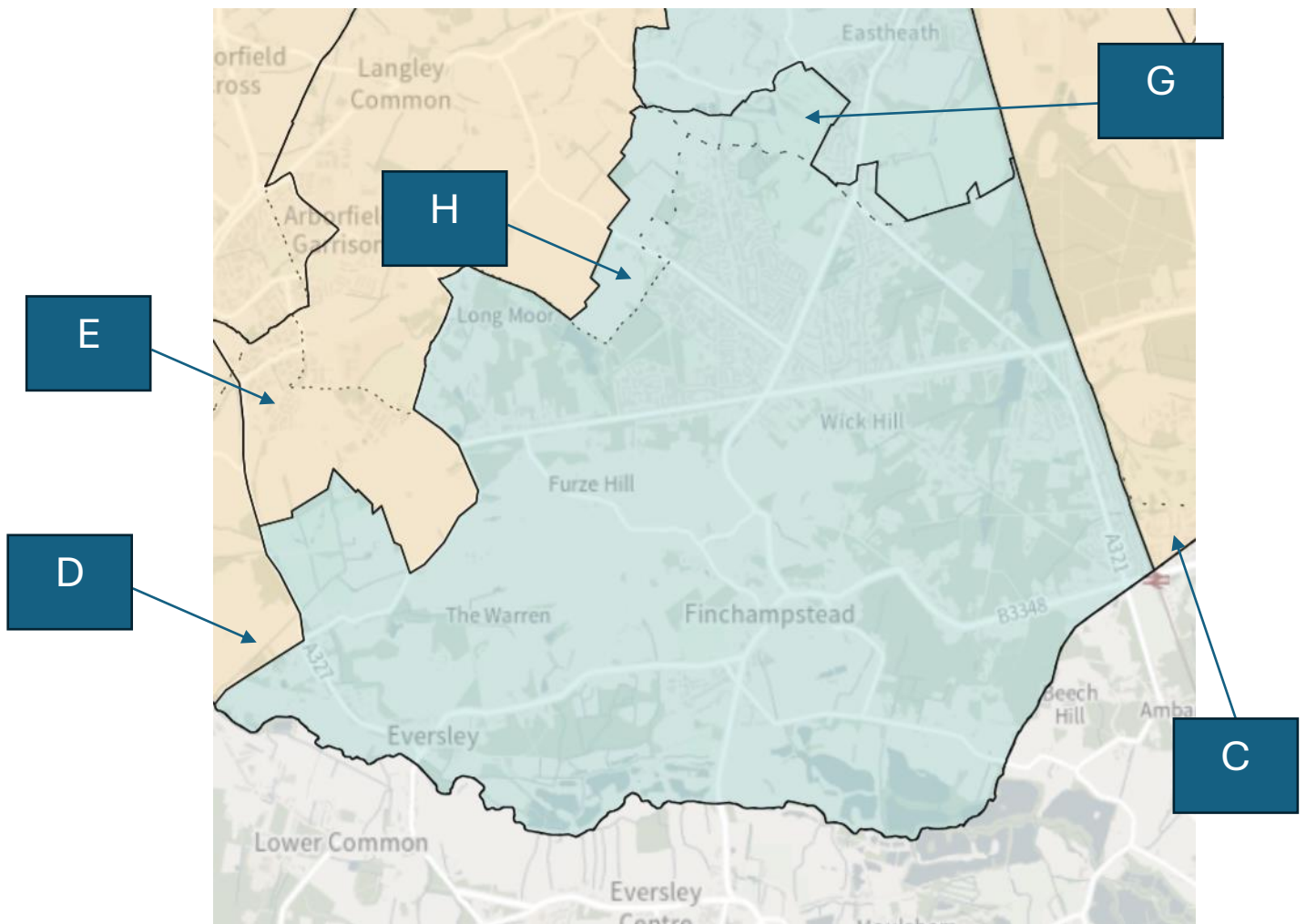
Map 5.2 – Finchampstead Parish Ward Current Boundaries



	Parish Ward
1	Finchampstead West
2	Finchampstead South
3	Finchampstead North
4	Lower Wokingham

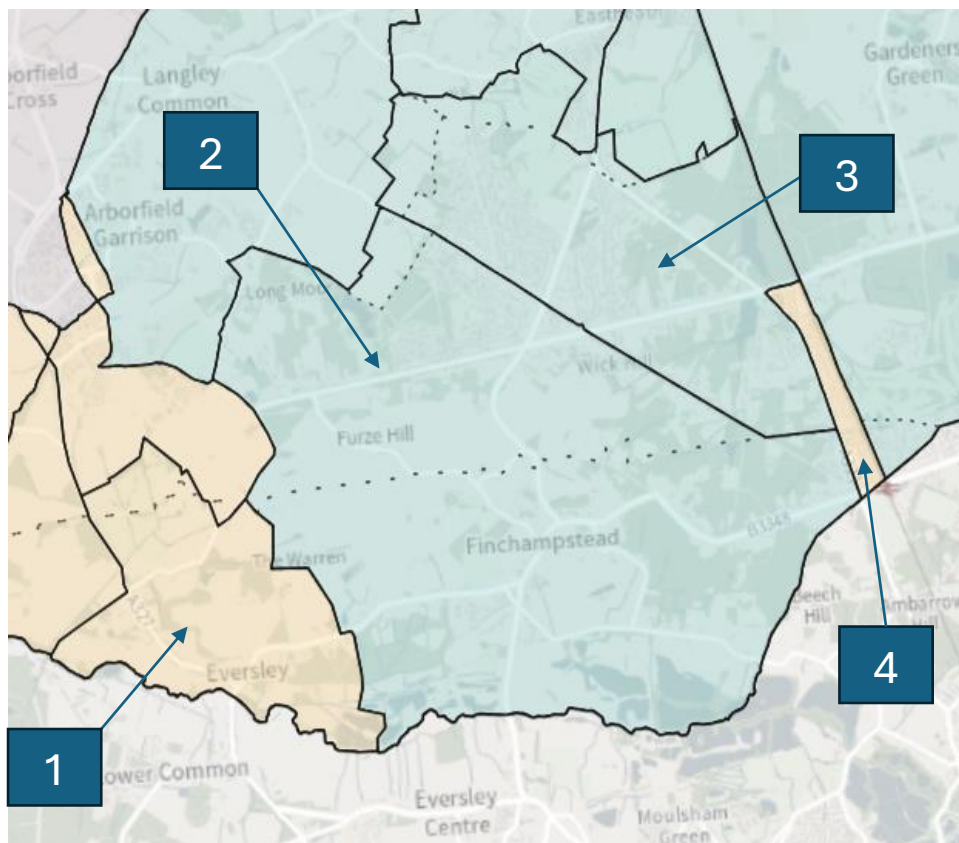
There were 17 submissions related to Finchampstead in addition to the Parish Council submission (p62, Community Governance Review initial submissions). 5 submissions related to boundaries of Finchampstead (p8-12)⁸. These are discussed in detail at A.2, A.3 and A.11.

Map 5.3 – Finchampstead Parish Proposed Parish Boundaries



⁸ Available at https://engage.wokingham.gov.uk/uploads/1ba91d5f-d055-4eda-ad80-789fdd759f73/phase_file/file/5599278e-f5e0-493a-a454-e5354608a7e3/Community_Governance_Review_-_initial_consultation.pdf

Map 5.4 – Finchampstead Parish Proposed Ward Boundaries



	Parish Ward
1	Finchampstead West
2	Finchampstead South
3	Finchampstead North
4	Lower Wokingham

The allocation of Councillors is as in table 5.1 Finchampstead Internal Warding Arrangements Councillor Allocations.

Table 5.1 Finchampstead Internal Warding Arrangements Councillor Allocations

Ward	Electorate	Councillors	Councillors per Elector
Finchampstead West	350	1	350
Finchampstead South	3,836	7	548
Finchampstead North	4,526	8	566
Lower Wokingham	303	1	303
		17	

As these changes are made within five years of the LGBCE they will require their approval.

Finchampstead Parish Draft Recommendations

The parish name remains as Finchampstead Parish Council

The number of parish Councillors remains as 17 (unchanged)

The parish remains warded as per Map 5.4 – Finchampstead Wards Proposed.

The ordinary year of election remains as 2028.

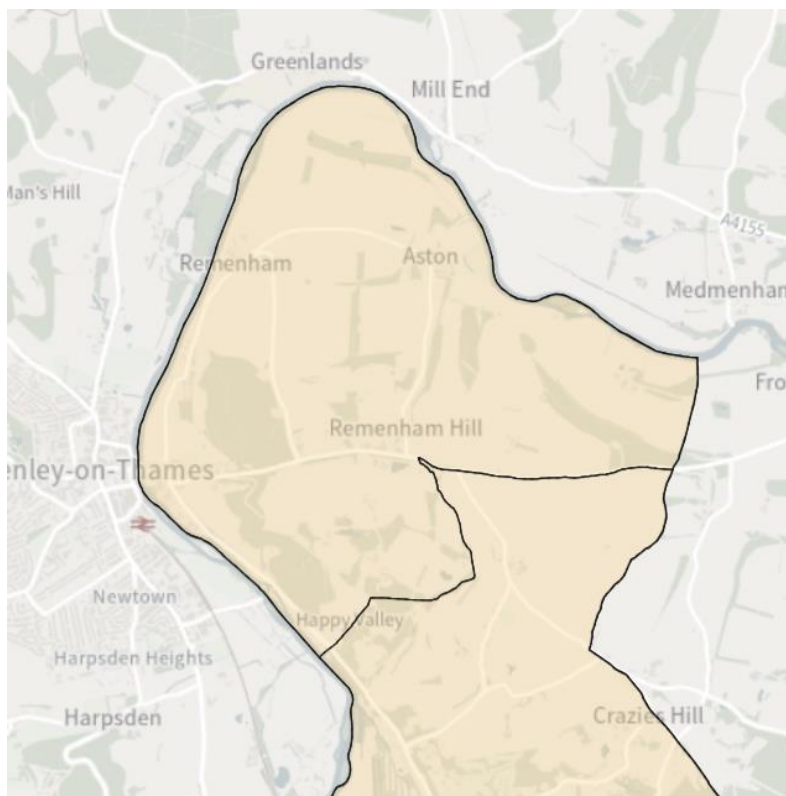
The external boundaries of the parish are as per Map 5.3 – Finchampstead Parish Proposed Parish Boundaries. With Area C moved to Wokingham Without, Area D moved to Swallowfield and Area E moved to Barkham. Area H moved from Barkham and Area G from Wokingham. (Details of impacted properties are at Appendix F).

6. Remenham Parish Council

Warded	Councillors	Electors	Major Development	Election Date	Area
Unwarded	7	396	No	2026	Map 6.1

Remenham is unwarded and forms part of the Thames borough ward and the Wokingham Parliamentary constituency. It has borders with Wargrave to the South and the boundary to the west and north is the river Thames and Oxfordshire, and to the east the borough boundary with Royal Borough of Windsor and Maidenhead.

Map 6.1 – Remenham Parish Current / Proposed Parish Boundaries



There were no submissions related to Remenham.

Remenham Draft Recommendations

The parish name remains as Remenham Parish Council

The number of parish Councillors remains as 7 (unchanged)

The parish remains unwarded.

The ordinary year of election remains as 2026.

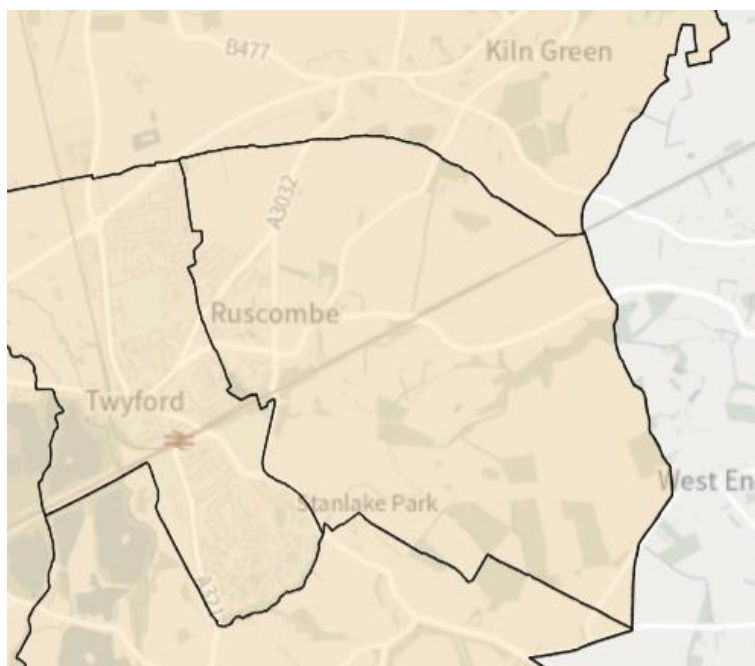
The external boundaries of the parish are unchanged.

7. Ruscombe Parish Council

Warded	Councillors	Electors	Major Development	Election Date	Area
Unwarded	8	921	No	2028	Map 7.1

Ruscombe parish forms part of the Twyford, Ruscombe and Hurst borough ward and the Wokingham Parliamentary constituency. It has borders with Hurst to the south, Twyford to the east and Wargrave to the north. The border to the east is the borough boundary.

Map 7.1 – Ruscombe Parish Current / Proposed Parish Boundaries



There were no submissions from Ruscombe residents or the Parish Council but one submission from a Twyford resident suggesting amalgamation with Twyford⁹. See Section A.8.

Ruscombe Draft Recommendations

The parish name remains as Ruscombe Parish Council

The number of parish Councillors remains as 8 (unchanged)

The parish remains unwarded.

The ordinary year of election remains as 2028.

⁹ Available at https://engage.wokingham.gov.uk/uploads/1ba91d5f-d055-4eda-ad80-789fdd759f73/phase_file/file/5599278e-f5e0-493a-a454-e5354608a7e3/Community_Governance_Review_-_initial_consultation.pdf

The external boundaries of the parish are unchanged.

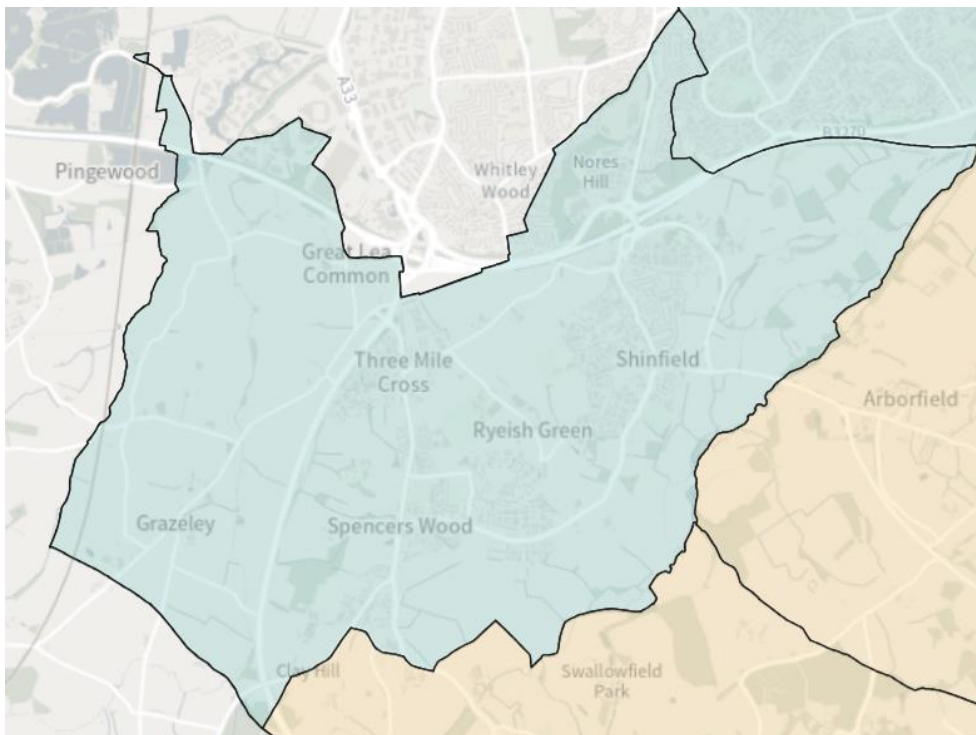
8. Shinfield Parish Council

Warded	Councillors	Electors	Major Development	Election Date	Area
Warded	15	13,844	Yes	2027	Map 8.1

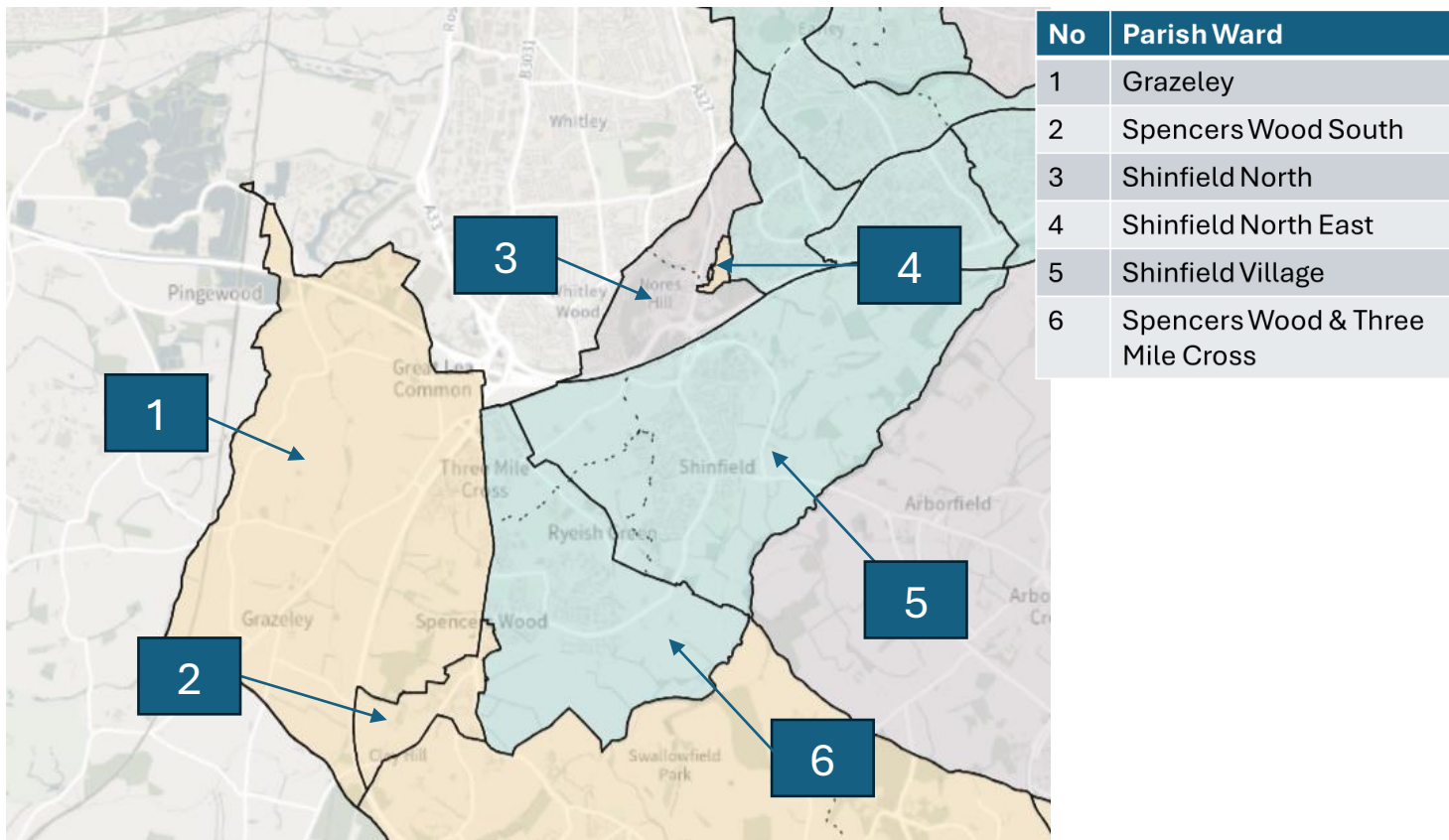
Shinfield currently has six new wards because of the 2024 LGBCE review: Grazeley, Shinfield North, Shinfield North East, Shinfield Village, Spencers Wood & Three Mile Cross and Spencers Wood South. These are due to come into effect at the next scheduled election in 2027. See Map 8.2 Shinfield Current Ward Boundaries. There is major development planned in the parish.

Shinfield forms part of the Shinfield and Spencers Wood and Swallowfield borough wards and both the Earley and Woodley, and Wokingham Parliamentary constituency. It has borders with Arborfield & Newland and Earley to the east, Swallowfield to the south. The border to the north is the borough boundary with Reading and the border to the west is the borough boundary with West Berkshire.

Map 8.1 – Shinfield Parish Current

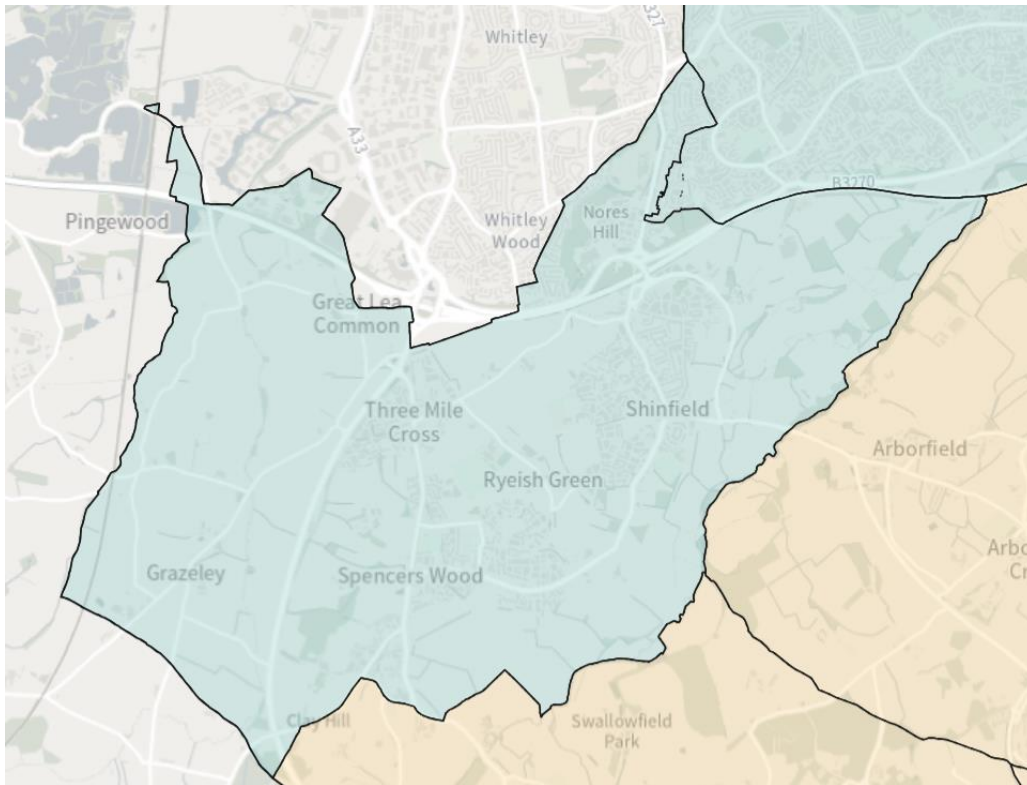


Map 8.2 – Shinfield Parish Current Parish Ward Boundaries



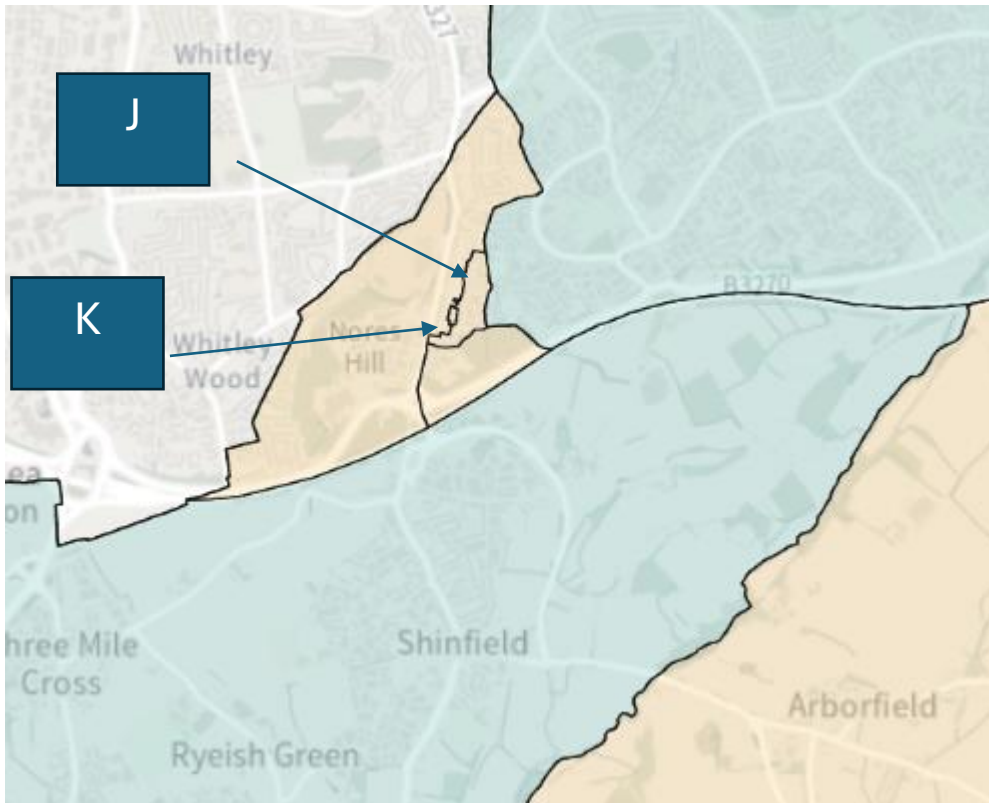
There were 11 submissions related to Shinfield, 5 related to the external boundaries. These are discussed in detail in section A.4 and A.5.

Map 8.3 – Shinfield Parish Proposed



See B.5 for the rationale on changing the boundaries with Earley Town Council.

Map 8.3 (a) – Shinfield Parish Proposed Detail



Shinfield Parish Council suggested that the current warding arrangements be abolished. (p29, Community Governance Review initial consultation)¹⁰. The current warding arrangements are only used for elections and not used in the administration of the Council. An unwarded parish with 15 (or 18 see 3.2) councillors with an election could be seen as inconvenient for voters given the large numbers of votes and candidates on a single ballot paper. This would present significant complexities and delay the counting process increasing the costs to the Parish Council. The costs of a by-election would also incur significant costs to the Parish Council. The working group believe that although elections have not been contested in the past this should not exclude the possibility of contested elections being effectively and efficiently run in the future. For this reason, the Working Group felt that a single 15 councillor ward would make a single election of councillors impractical and inconvenient¹¹.

The working group have designed a warding scheme that reduces the number of wards to three. The Spencers Wood South ward needs to remain a different ward because unlike the rest of the Shinfield Parish it is part of the Wokingham Parliamentary constituency. The remaining wards follow the boundaries of the borough wards with the Spencers Wood, Three Mile Cross and Grazeley ward covering the Swallowfield borough ward and Shinfield Village & Shinfield North covering the Shinfield borough ward. As these changes are made within five years of the LGBCE they will require their approval.

Decision 8.1 – The Working Group recommends keeping the parish warding arrangements and updating as per Map 8.4.

Shinfield Parish Council suggest an increase in the in the number of councillors from 15 to 18 (p29, Community Governance Review initial consultation). NALC guidance suggests that somewhere with the population of the Parish should have around 23 councillors. The Parish Council do not feel that is a number that is sustainable or even achievable. It is only in the last couple of years that Shinfield have had a “full house” of 15 whereas for the decade before that the average number of councillors was 12.

¹⁰ Available at https://engage.wokingham.gov.uk/uploads/1ba91d5f-d055-4eda-ad80-789fdd759f73/phase_file/file/5599278e-f5e0-493a-a454-e5354608a7e3/Community_Governance_Review_-_initial_consultation.pdf

¹¹ Local Government and Public Involvement in Health Act 2007, Section 95

Table 8.1 – Current Numbers of Voters per Parish Ward

No	Parish Ward	Electorate	Current No of Councillors	Electorate per Councillor
1	Grazeley	1533	2	767
2	Spencers Wood South	920	1	920
3	Shinfield North	2280	2	1140
4	Shinfield North East	204	1	204
5	Shinfield Village	4963	5	993
6	Spencers Wood & Three Mile Cross	3769	4	942
	Total	13669	15	

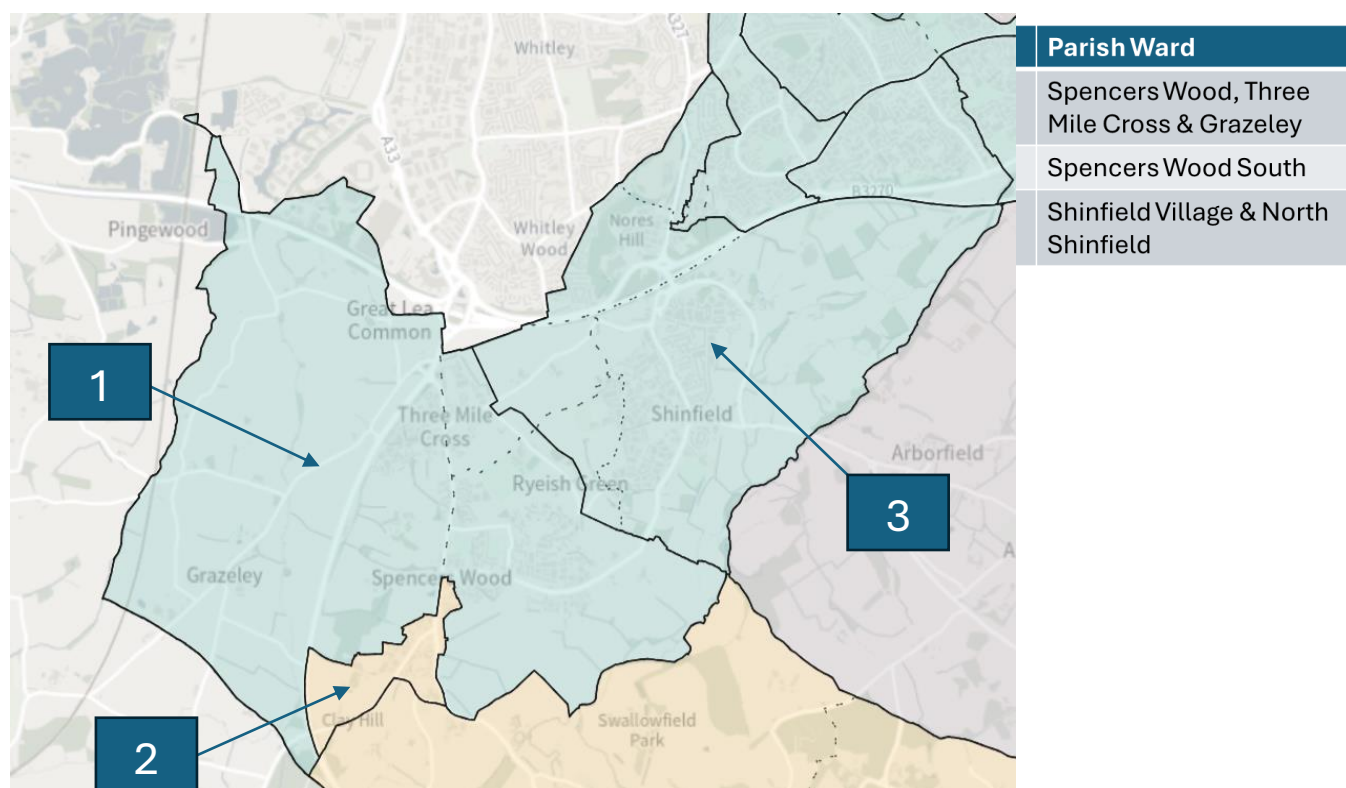
Table 8.2 – Numbers of Voters per Proposed Parish Ward

No	Parish Ward	Electorate	Proposed No of Councillors	Electorate per Councillor
1	Spencers Wood, Three Mile Cross & Grazeley	5302	7	757
2	Spencers Wood South	920	1	920
3	Shinfield Village & Shinfield North	7243	10	724
	Total	13669	18	

The working group proposes to allocate the additional seats as per Table 8.2 and Map 8.4.

Decision 8.2: The working group recommends increasing the number of Shinfield Parish Councillor to 18.

Map 8.4 – Shinfield Parish Proposed Warding Arrangements



There was one submission suggesting changing the name of the Parish Council to Shinfield and Spencer’s Wood Parish Council. (p23, Community Governance Review initial consultation)¹². Ten other submissions did not support a name change.

Decision 8.3: The working group recommends keeping the name Shinfield Parish Council.

Shinfield Parish Draft Recommendations

The parish name remains as Shinfield Parish Council

The number of parish Councillors increase to eighteen (increased by 3) allocated as per Table 8.2

The parish remains warded as per Map 8.4.

The ordinary year of election remains as 2027.

The external boundaries of the parish are changed with Area J and K moving to Earley Town Council as per Map 8.3 and 8.3a.

¹² Available at https://engage.wokingham.gov.uk/uploads/1ba91d5f-d055-4eda-ad80-789fdd759f73/phase_file/file/5599278e-f5e0-493a-a454-e5354608a7e3/Community_Governance_Review_-_initial_consultation.pdf

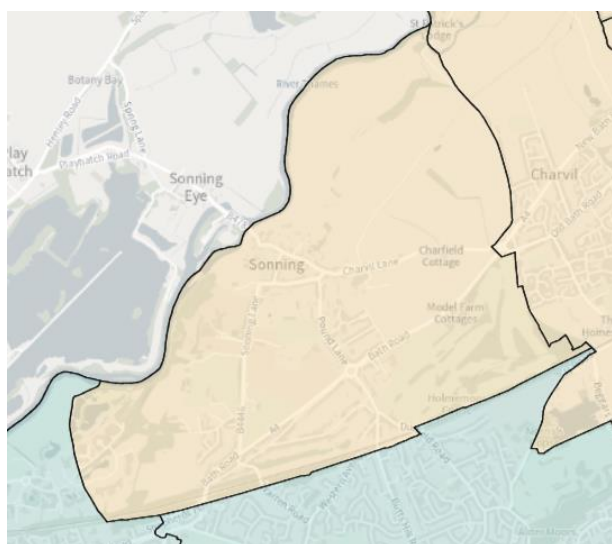
9. Sonning Parish Council

Warded	Councillors	Electors	Major Development	Election Date	Area
Unwarded	9	1,333	No	2027	Map 9.1

Sonning parish is unwarded and has nine Councillors. There is no major development planned in the parish in the next 5 years.

Sonning parish forms part of the Thames borough ward and the Earley and Woodley Parliamentary constituency. It has borders with Woodley to the south, Earley to the east and Charvil to the west. The border to the north is the borough boundary formed by the river Thames.

Map 9.1 – Sonning Parish Current / Proposed Parish Boundaries



There were two consultation proposals relating to Sonning Parish Council. Both the submissions supported the current arrangements. (p8-28, Community Governance Review initial consultation).¹³

Sonning Draft Recommendations

The parish name remains as Sonning Parish Council

The number of parish Councillors remains as nine (unchanged)

The parish remains unwarded.

The ordinary year of election remains as 2027.

The external boundaries of the parish are unchanged.

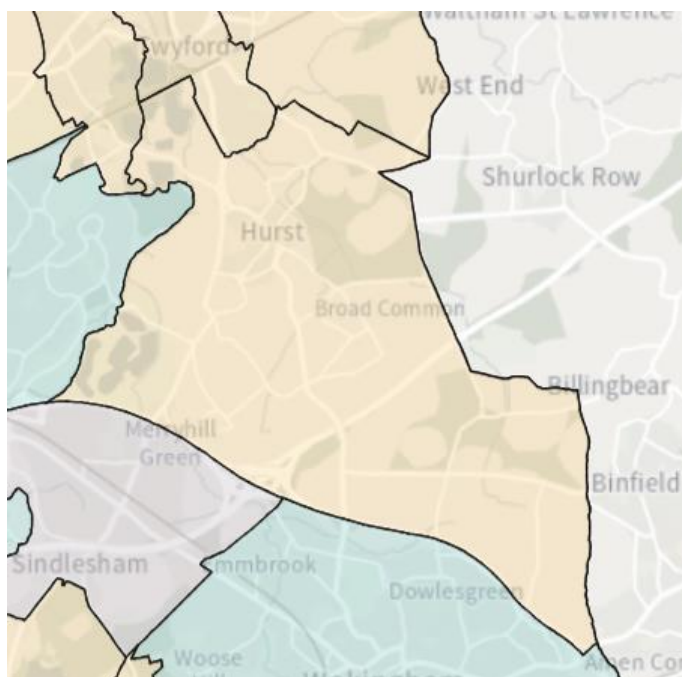
¹³ Available at https://engage.wokingham.gov.uk/uploads/1ba91d5f-d055-4eda-ad80-789fdd759f73/phase_file/file/5599278e-f5e0-493a-a454-e5354608a7e3/Community_Governance_Review_-_initial_consultation.pdf

10. St Nicholas Hurst Parish Council

Warded	Councillors	Electors	Major Development	Election Date	Area
Warded	10	1,757	No	2028	Map 10.1

St Nicholas Hurst parish forms part of the Twyford, Ruscombe and Hurst borough ward and the Wokingham Parliamentary constituency. It has borders with Twyford and Ruscombe to the North, Charvil and Woodley to the west, Winnersh and Wokingham to the south and the east is the borough boundary with Royal Borough of Windsor and Maidenhead, and Bracknell Forest. St Nicholas Hurst has 3 parish wards: Ashridge (1 councillor), Davis Street (1 councillor) and The Village (8 councillors).

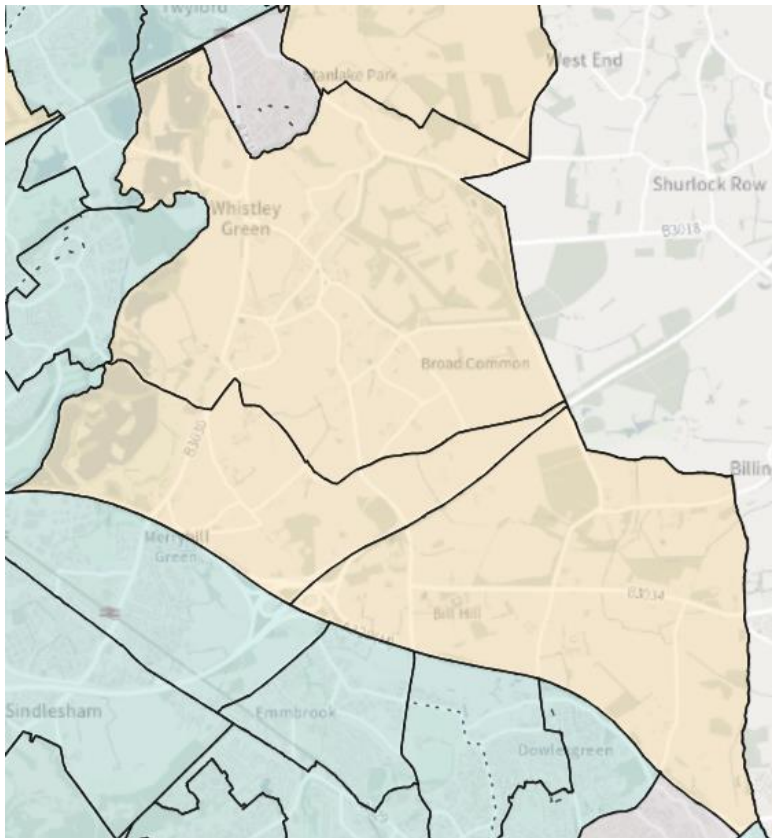
Map 10.1 – St Nicholas Hurst Parish Current / Proposed Parish Boundaries



There were 2 submission related to St Nicholas Hurst supporting the current arrangements. (p8-28, Community Governance Review initial consultation).¹⁴

¹⁴ Available at https://engage.wokingham.gov.uk/uploads/1ba91d5f-d055-4eda-ad80-789fdd759f73/phase_file/file/5599278e-f5e0-493a-a454-e5354608a7e3/Community_Governance_Review_-_initial_consultation.pdf

Map 10.2 – St Nicholas Hurst Parish Current / Proposed Parish Ward Boundaries



St Nicholas Hurst Draft Recommendations

The parish name remains as St Nicholas Hurst Parish Council

The number of parish Councillors remains as 10 (unchanged)

The parish remains warded with no changes to the current warding arrangements see Map 10.2.

The ordinary year of election remains as 2028.

The external boundaries of the parish are unchanged.

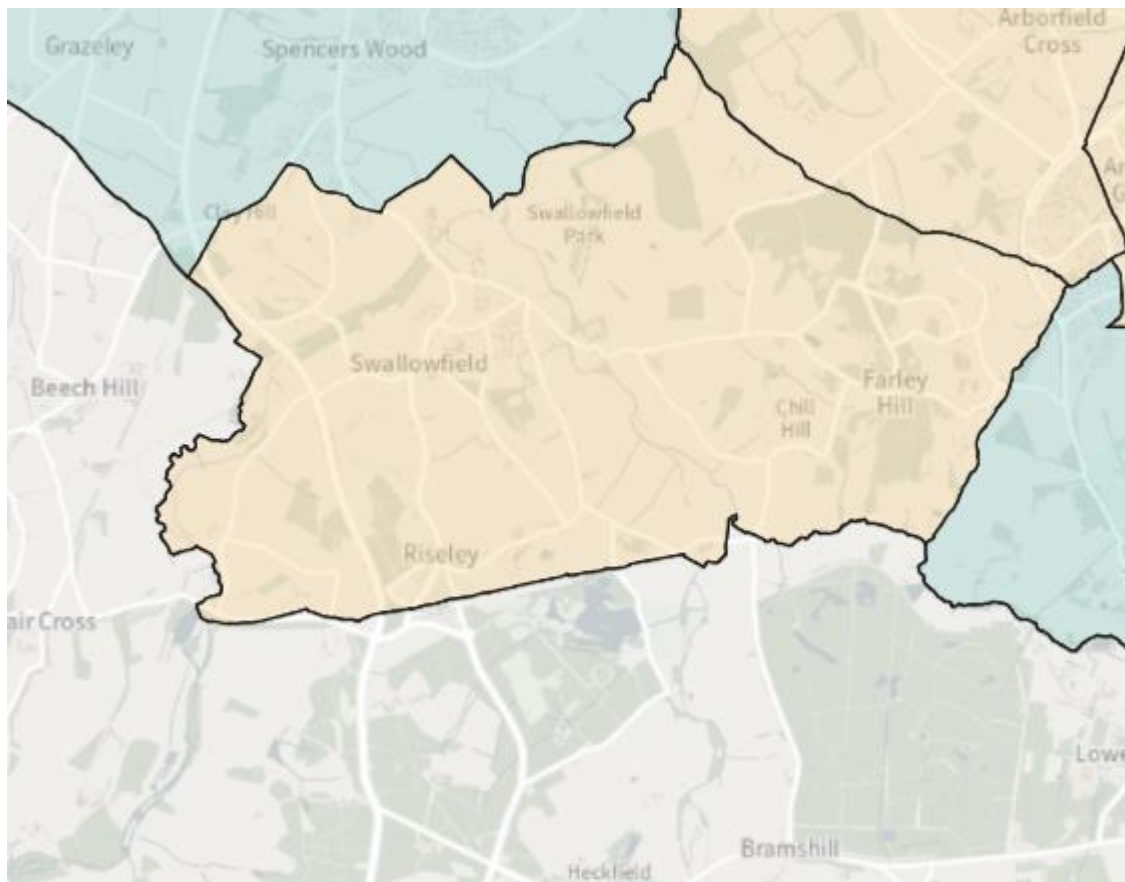
11. Swallowfield Parish Council

Warded	Councillors	Electors	Major Development	Election Date	Area
Warded	9	1,877	No	2026	Map 11.1

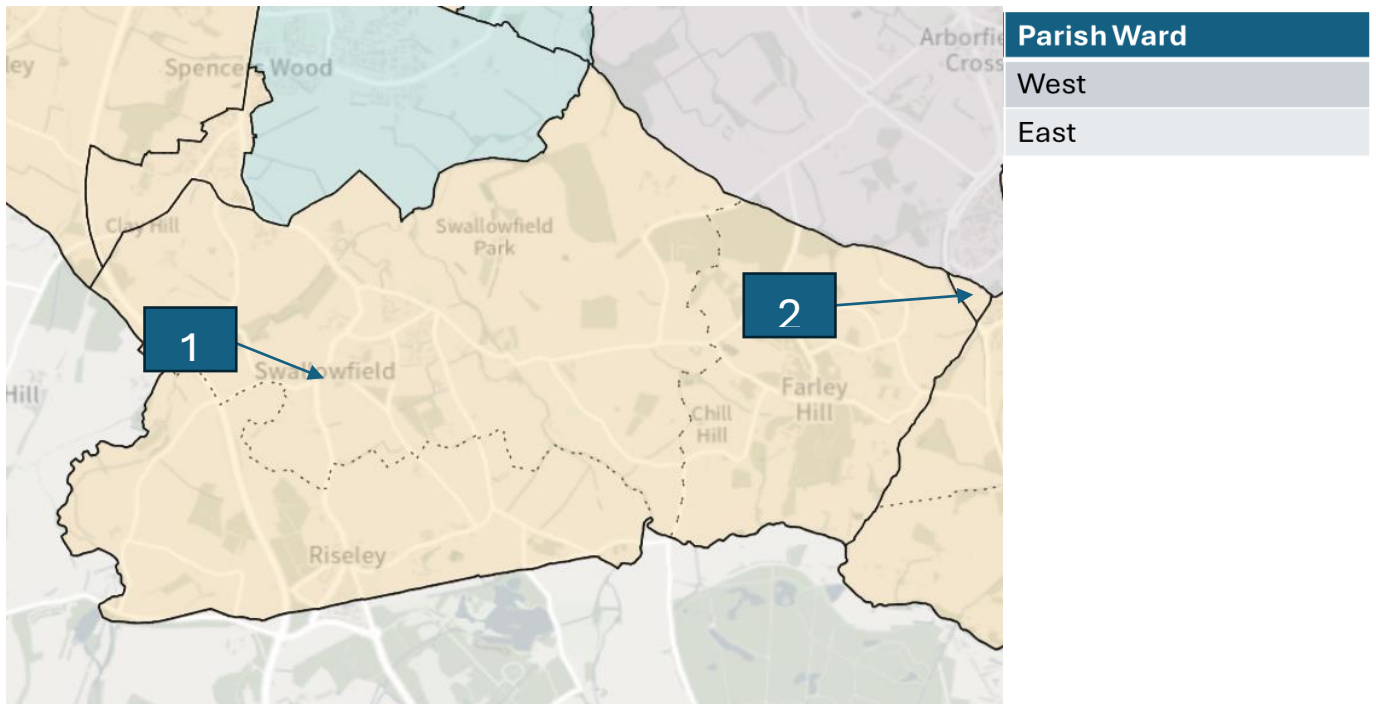
Swallowfield is represented by the Spencer’s Wood & Swallowfield borough ward on Wokingham Borough Council and is in the Wokingham Parliamentary constituency. It has borders to the east with Finchampstead, to the north with Shinfield and Arborfield & Newland. The eastern boundary is formed by the Borough’s boundary with West Berkshire and southern boundary is formed by the Borough’s boundary with Hampshire.

Swallowfield is currently warded and has 2 new wards because of the 2024 LGBCCE review: East and West. These are due to come into effect at the next scheduled election in 2027. See Map 11.2 Swallowfield Current Ward Boundaries.

Map 11.1 – Swallowfield Parish Current Parish Boundaries

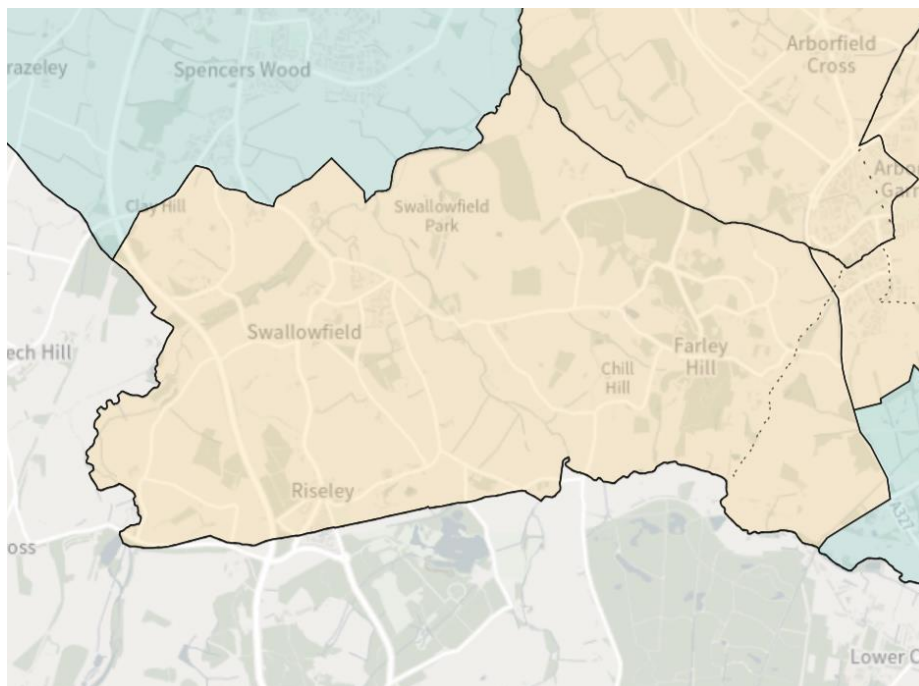


Map 11.2 – Swallowfield Parish Current Ward Boundaries



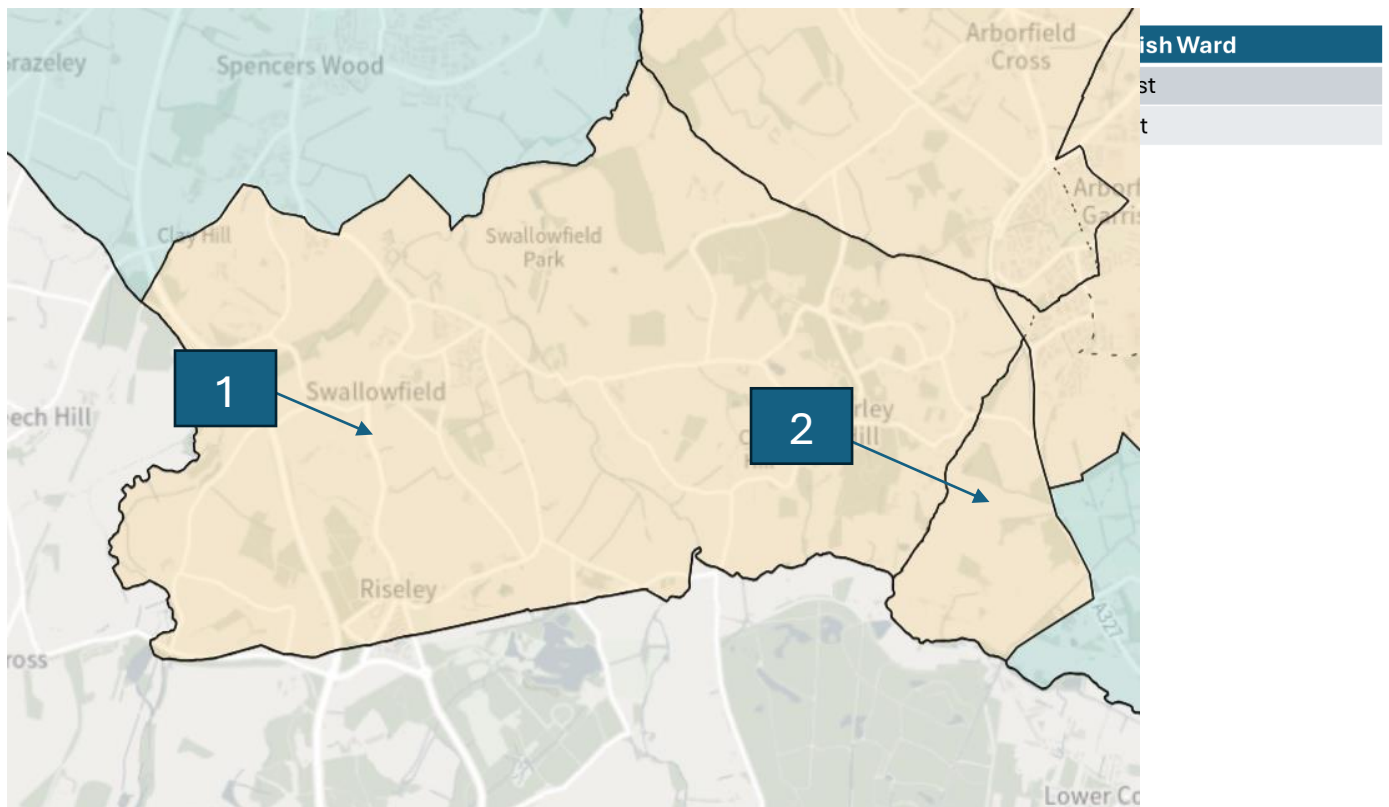
There was one submission from received related to Swallowfield Parish from the Parish Council. (p121, Community Governance Review initial consultation).¹⁵ This related to its external boundaries. See Section A.2.

Map 11.3 – Swallowfield Parish Proposed Parish Boundaries



¹⁵ Available at https://engage.wokingham.gov.uk/uploads/1ba91d5f-d055-4eda-ad80-789fdd759f73/phase_file/file/5599278e-f5e0-493a-a454-e5354608a7e3/Community_Governance_Review_-_initial_consultation.pdf

Map 11.4 – Swallowfield Parish Proposed Ward Boundaries



As these changes are made within five years of the LGBCE they will require their approval.

Swallowfield Draft Recommendations

The parish name remains as Swallowfield Parish Council

The number of parish Councillors remains as 9 (unchanged)

The parish wards are changes as per Map 11.4 – Swallowfield Parish Proposed Wards Boundaries.

The ordinary year of election remains as 2026.

The external boundaries of the parish are changed as per Map 11.3 Swallowfield Parish Proposed Parish Boundaries. (Details of impacted properties are at Appendix F).

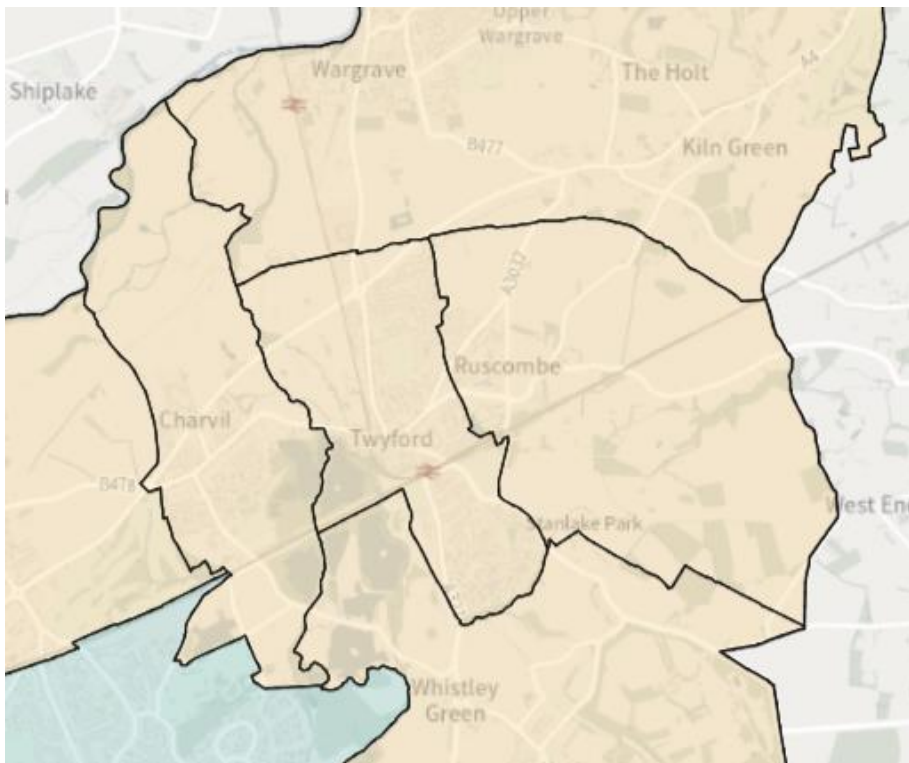
12. Twyford Parish Council

Warded	Councillors	Electors	Major Development	Election Date	Area
Warded	15	5,438	No ¹⁶	2027	Map 12.1

Twyford parish is warded with two wards (north and south) and has 15 Councillors. Recent planning applications have been approved in the parish but will not appear in the Council's 5 year land supply until at least 2026.

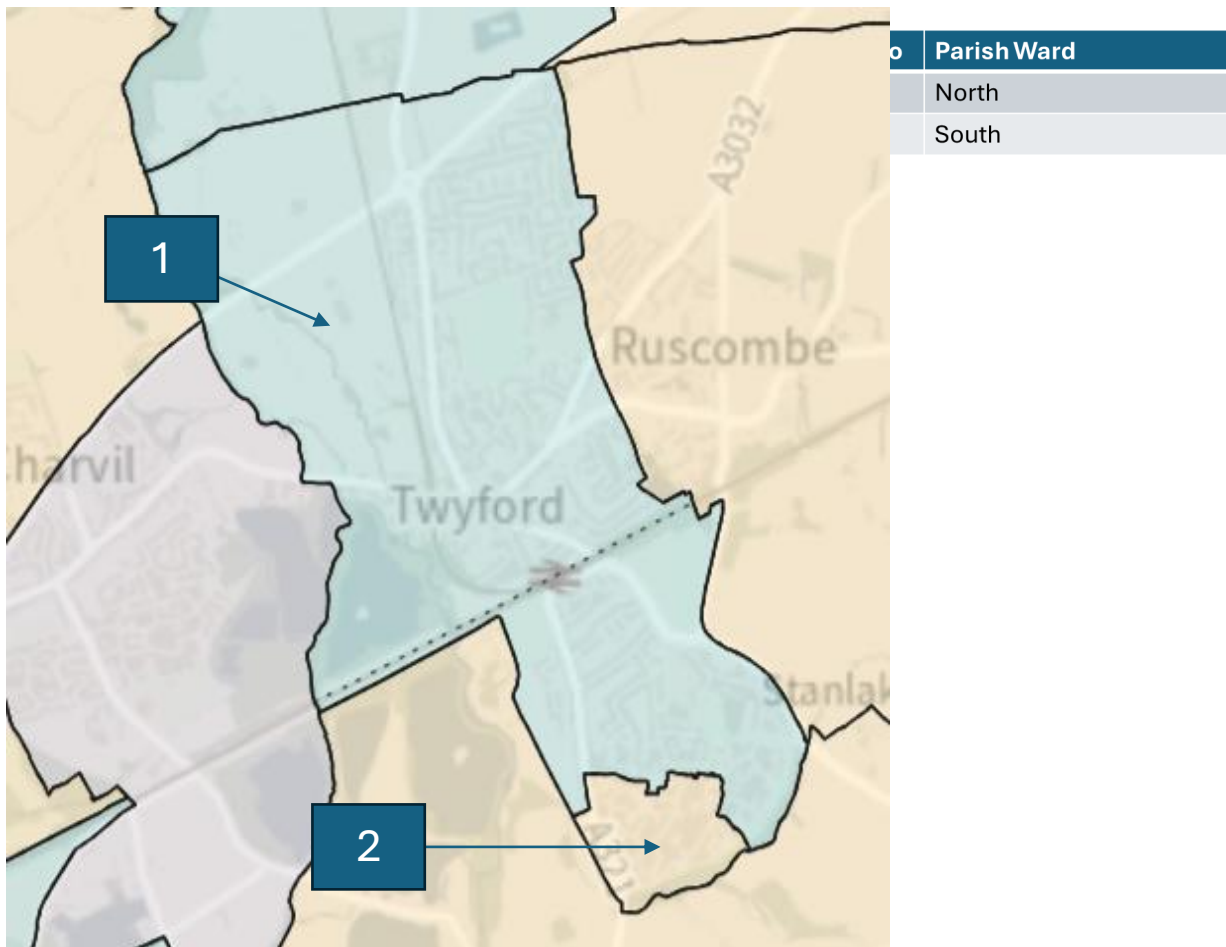
Twyford parish forms part of the Twyford, Ruscombe & Hurst borough ward and the Wokingham Parliamentary constituency. It has borders with Wargrave to the north and Charvil to the west, Ruscombe to the east and Hurst to the south.

Map 12.1 – Twyford Parish Current / Proposed Parish Boundaries



¹⁶ The Council is aware of planning applications 243209 Bridge Farm and 223455 Riverways Farm involving approx. 430 homes.

Map 12.2 – Twyford Wards Current



The was one submission (p26-7, Community Governance Review initial consultation) that suggested the number of Parish Councillors should be proportionate to the number of residents, with a suggestion that this would be 1,000 residents per Councillor. In Twyford's case this would equate to a reduction to 6 parish Councillors. The National Association of Local Councils (NALC) guidance suggests that based on the number of electors, the correct number of parish councillors would be between 9-16.

Decision 12.1: The working group recommends no change to the number of councillors on Twyford Parish Council.

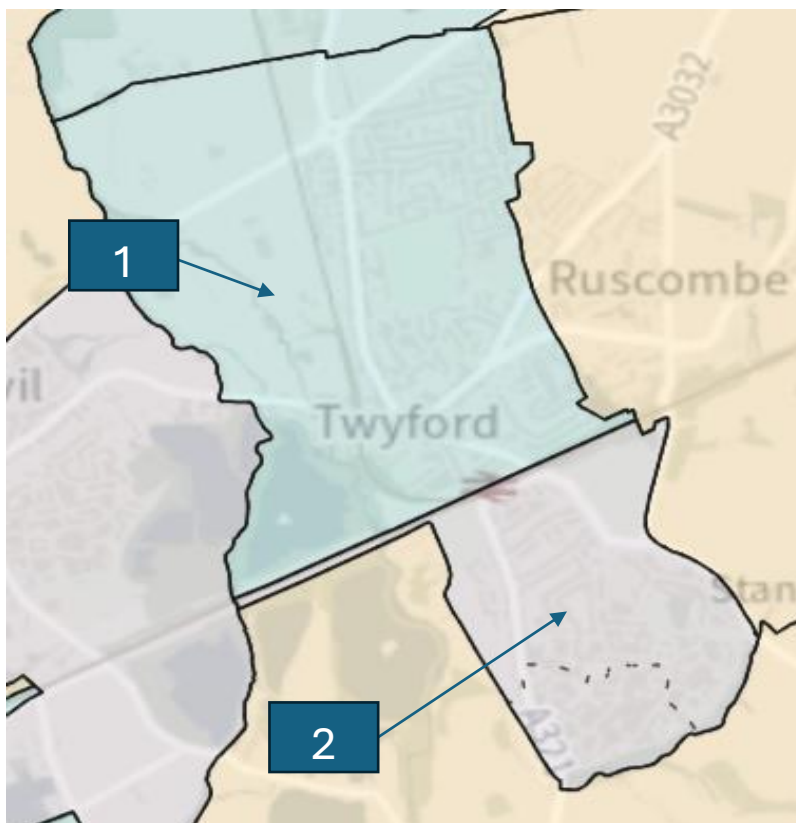
The working group considered removing the warding arrangements in Twyford following a request from the parish council. The working group considered that if an election was to occur there would be a significant risk of voter confusion given the number of votes and that the administration of the election would incur significant costs for the parish both in counting votes and any by-election. For this reason, the Working Group felt that a single 15 councillor ward would make a single election of councillors impractical and

inconvenient¹⁷. The working group considered redrawing the existing ward boundaries by combining the polling districts TAW2 and TBW both south of the railway to form an expanded “South” ward. See Map 12.3 Twyford Wards Proposed. Given the respective size of the wards the following allocation of Councillors is suggested as per Table 12.1. This would enable the additional residents in the north to be accommodated without a detrimental impact on electoral equality.

Table 12.1 – Number of Voters per Parish Ward

No	Parish Ward	Electorate	Proposed No of Councillors	Electorate per Councillor
1	North Twyford	3050	9	339
2	South Twyford	2309	6	385
	Total	5359	15	

Map 12.3 – Twyford Wards Proposed



No	Parish Ward
1	North
2	South

¹⁷ Local Government and Public Involvement in Health Act 2007, Section 95

Decision 12.2: The working group recommends change to the ward boundaries and an allocation of 9 Councillors to the North ward and 6 Councillors to the South ward.

Twyford Draft Recommendations

The parish name remains as Twyford Parish Council

The number of parish Councillors remains as 15 (unchanged)

The parish wards are amended as per Map 12.3 – Twyford Wards Proposed and 9 Councillors represent the North ward, and 6 Councillors represent the South ward.

The ordinary year of election remains as 2027.

The external boundaries of the parish are unchanged.

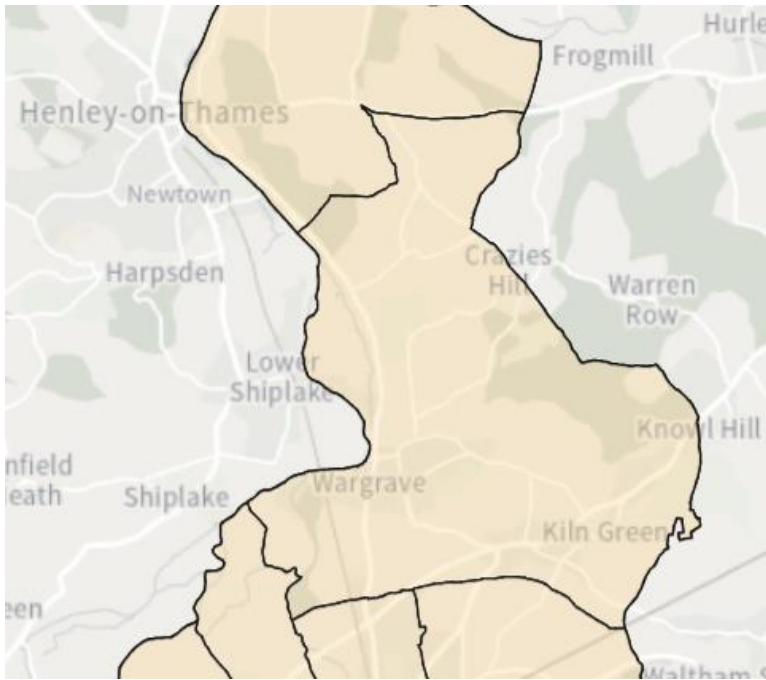
13. Wargrave Parish Council

Warded	Councillors	Electors	Major Development	Election Date	Area
Warded	12	3,158	No	2026	Map 13.1

Wargrave parish is warded and has 12 Councillors. There is no major development planned in the parish in the next 5 years.

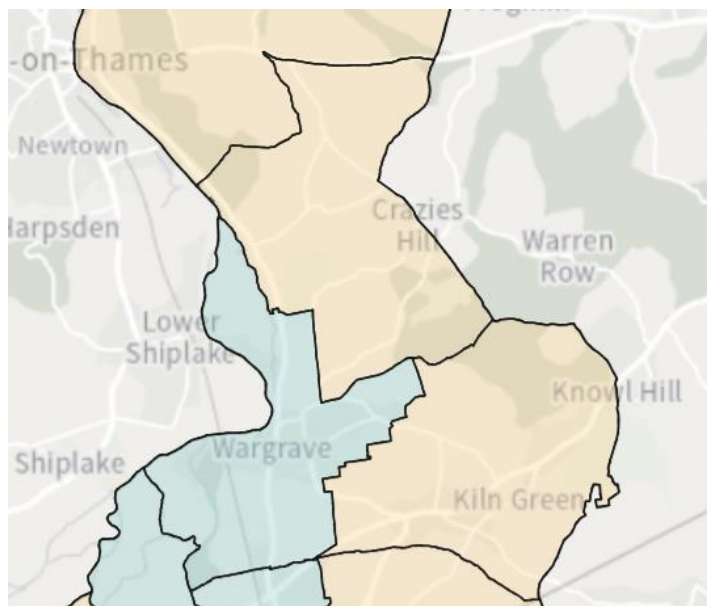
Wargrave parish forms part of the Thames borough ward and the Wokingham Parliamentary constituency. It has borders with Remenham to the north and Charvil, Twyford and Ruscombe to the south. The border to the east and west is the borough boundary. Wargrave has 3 parish wards: Wargrave East (2 councillors), Wargrave North (2 councillors) and Wargrave West (8 councillors)

Map 13.1 – Wargrave Parish Current / Proposed Parish Boundaries



There were four consultation proposals relating to Wargrave Parish Council.

Map 13.2 – Wargrave Parish Current / Proposed Parish Ward Boundaries



Wargrave Draft Recommendations

The parish name remains as Wargrave Parish Council

The number of parish Councillors remains as 12 (unchanged)

The parish remains warded with no changes to warding arrangements as per Map at 13.2.

The ordinary year of election remains as 2026.

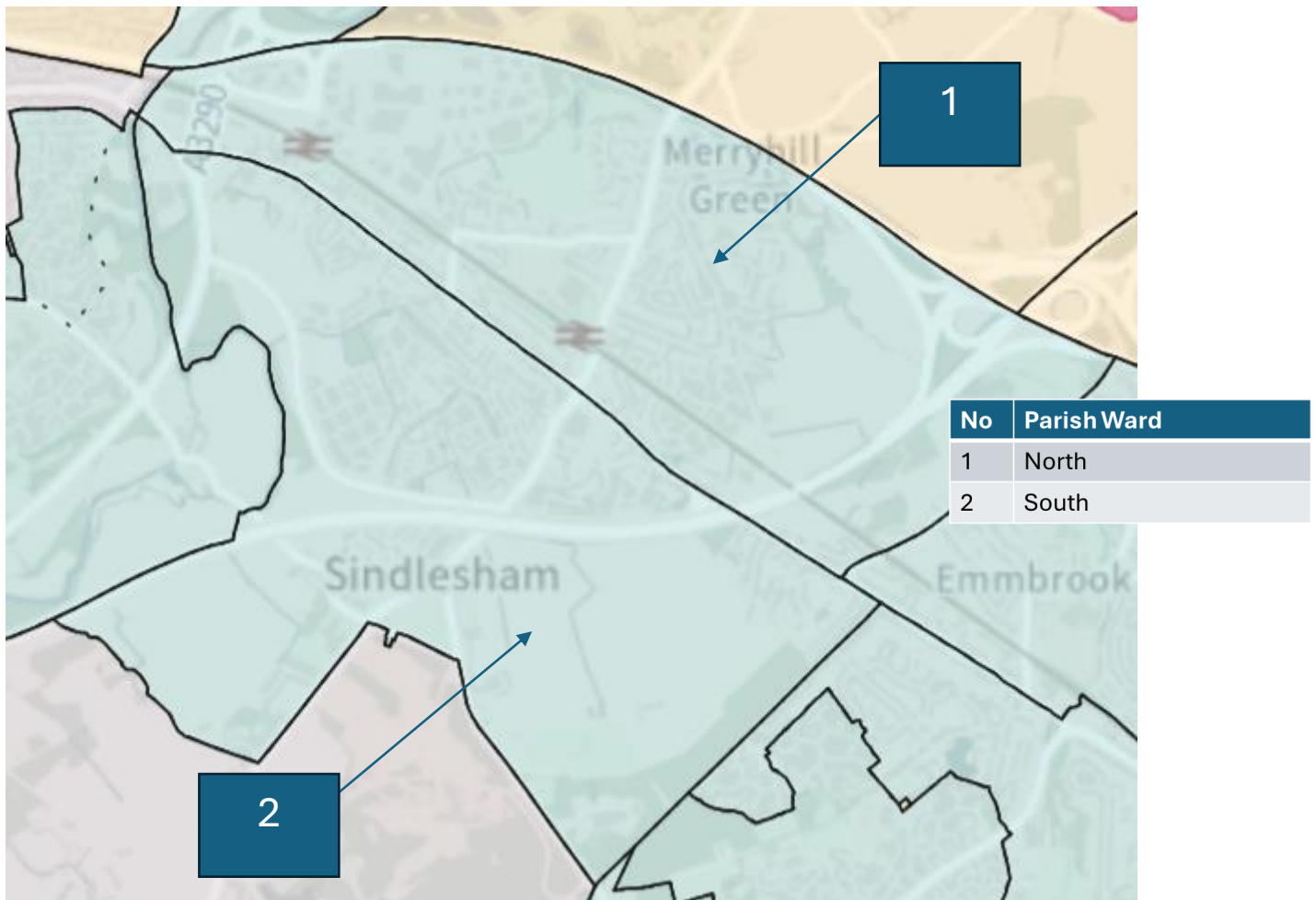
The external boundaries of the parish are unchanged.

14. Winnersh Parish Council

Warded	Councillors	Electors	Major Development	Election Date	Area
Warded	15	8,181	No	2027	Map 14.1

Winnersh Parish is currently warded with North and South wards. Winnersh has a single borough ward Winnersh on Wokingham Borough Council and is part of the Wokingham Parliamentary Constituency. It has a border with Woodley and St Nicholas Hurst to the north, Wokingham and Barkham to the east, Arborfield and Newland to the South.

Map 14.2 – Winnersh Parish Current Ward Boundaries



There were six submissions related to Winnersh. Winnersh Parish Council and Wokingham Town Council submitted proposals relating to the Boundaries of the two councils. See Section A.10 for detailed consideration. The working group decided to reject the changes and leave the parish boundaries unchanged as per Map 14.1.

Winnersh Parish Council would prefer to see a single ward covering Winnersh and Sindlesham. This would go towards preventing unnecessary election costs as happened in 2023 when one ward had 9 nominations for 7 seats and one ward had 6 nominations for 8 seats. This resulted in an election for one ward at a substantial cost and vacancies on the other ward which needed to be filled through the co-option process. An unwarded parish with 15 councillors with an election could be seen as inconvenient for voters given the large numbers of votes and candidates on a single ballot paper. This would present significant complexities and delay the counting process increasing the costs to the Parish Council. For this reason, the Working Group

felt that a single 15 councillor ward would make a single election of councillors impractical and inconvenient¹⁸.

Winnersh Parish Council proposed equalising the number of Councillors between the wards if the removal of warding arrangements is not supported.

Table 14.1 Numbers of Voters per Parish Ward

No	Parish Ward	Electorate	Current No of Councillors	Electorate per Councillor	Proposed No of Councillors	Electorate per Councillor
1	North Winnersh	3745	8	468	7	535
2	South Winnersh	4358	7	623	8	545
	Total	8103	15		15	

Decision 14.1 The working group recommends retaining wards and reallocating Councillors to North Winnersh have seven Councillors and South Winnersh have eight Councillors. as per Table 14.1.

Winnersh Draft Recommendations

The parish name remains as Winnersh Parish Council

The number of parish Councillors remains as 15 (unchanged)

The parish wards are retained with a reallocation of councillors between the wards, 7 councillors to the north and 8 to the south ward.

The ordinary year of election remains as 2027.

The external boundaries of the parish are unchanged. (Map 14 – Winnersh Parish Current Parish Boundaries)

¹⁸ Local Government and Public Involvement in Health Act 2007, Section 95

15. Wokingham Town Council

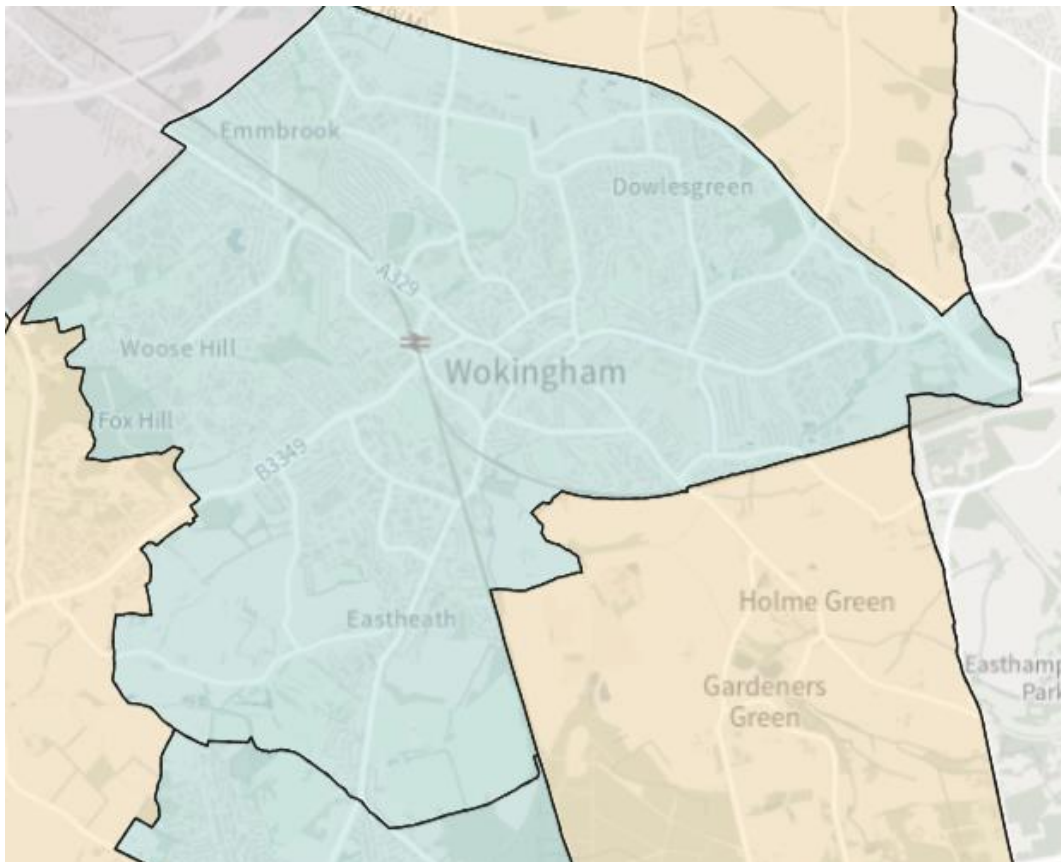
Warded	Councillors	Electors	Major Development	Election Date	Area
Warded	25	30,405	Adjacent	2027	Map 15.1

Wokingham Town is warded and has 25 Councillors elected from nine Town wards: Emmbrook North, Emmbrook South, Evendons East, Evendons West, Norreys East, Norreys West, Wescott East, Wescott North and Wescott West.

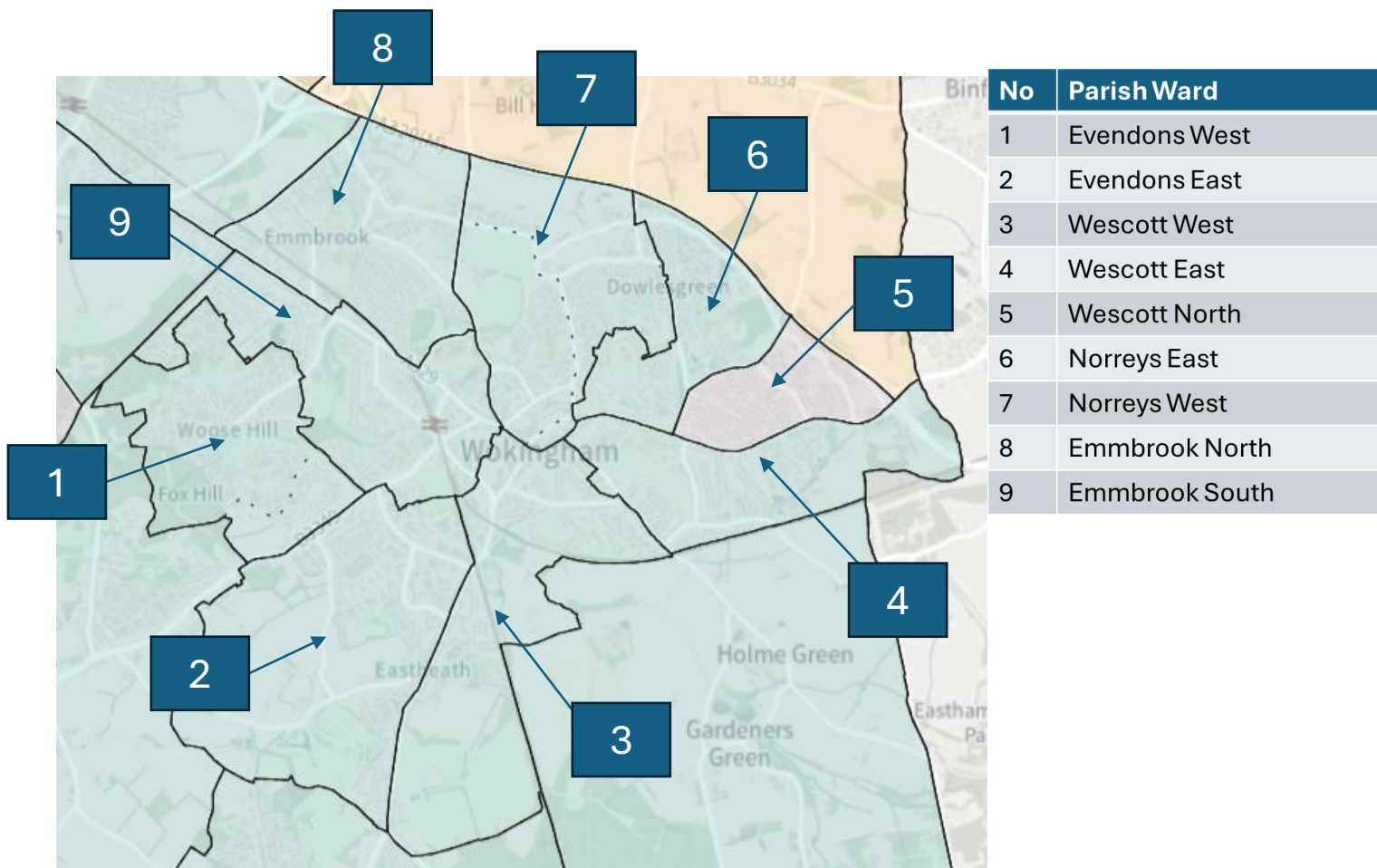
Wokingham has 4 borough wards and the Wokingham Parliamentary constituency. It has borders with St Nicholas Hurst to the north, Winnersh to the west and Barkham, Finchampstead and Wokingham Without to the south. The border to the east is the borough boundary.

There is no major development planned in the parish in the next 5 years within the current boundary. The South Wokingham SDL to the north of the railway has been built out, the rest of the SDL south of the railway is within Wokingham Without.

Map 15.1 – Wokingham Town Council Current and Proposed Town Boundaries



Map 15.2 – Wokingham Town Council Current Ward Boundaries



There were 28 consultation proposals relating to Wokingham Town Council.

Wokingham Town Council submitted an external boundary change involving Wokingham Without Parish. This is discussed at Section A.1.

The Council received one submission suggesting that the number of Town Councillors in Wokingham should increase to 28 due to the number of events that the Town Council puts on which are reliant on Town Councillors and that the increase would enable more, bigger and better events. The town council suggests that if the boundary is changed then the number of Councillors should increase to 27.

Decision 15.1

Wokingham Town Council proposed three internal warding arrangements.

Wokingham Town Council suggests moving the Wescott East and Wescott West boundary on Easthampstead Road as per Map O.

Map O – Area O Westcott East / West Parish Ward boundary



Decision 15.2: The working group recommends moving the boundary so that the area in Map O is moved from Wescott East town ward to Wescott West.

Wokingham Town Council proposes moving the two properties on Northway, opposite The Hawthorns Primary School, which currently falls into the Emmbrook South Ward, but would align better with Evendons West.

Map P – Area P Emmbrook South / Evendons West Parish ward boundary

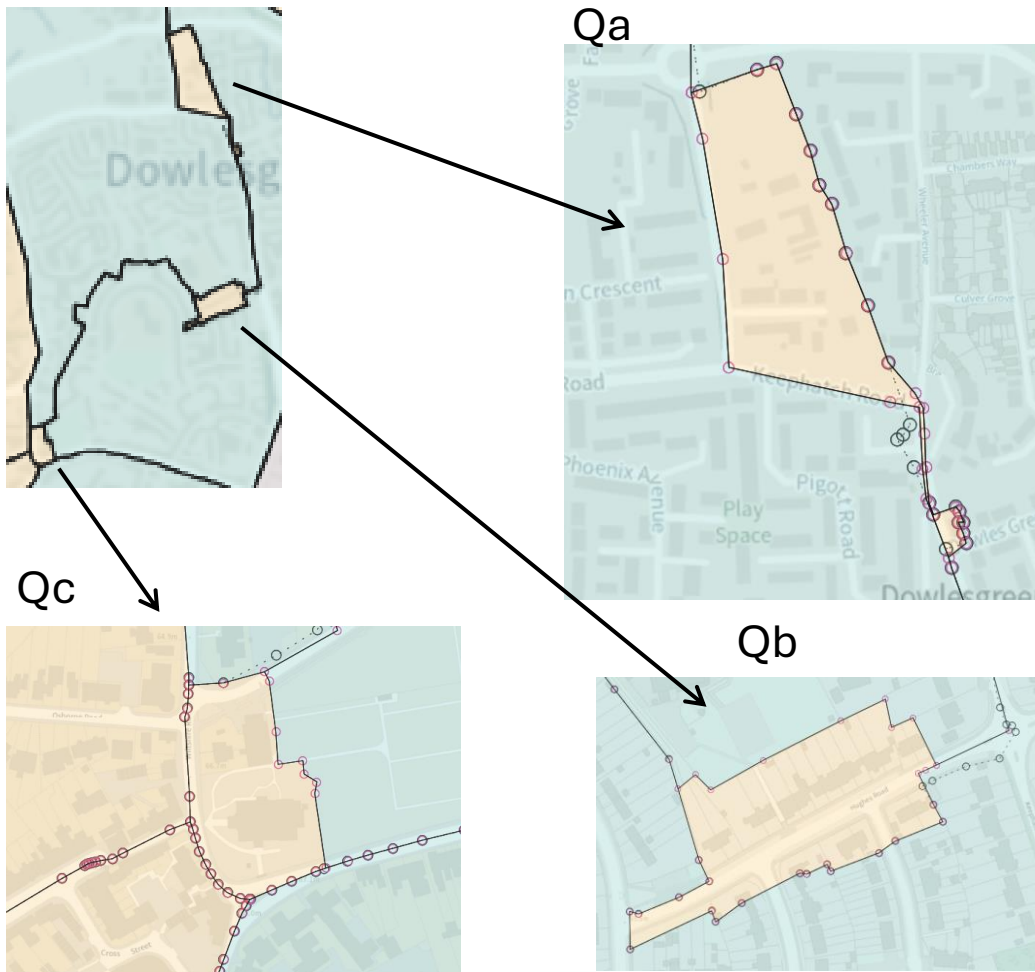


Decision 15.3: The working group recommends moving the boundary so that the area in Map P is moved from Emmbrook South town ward to Evendons West.

This proposal would create an anomalous boundary with the Borough Ward boundaries that without change would necessitate a polling district for this area.

Wokingham Town Council proposed a change to the Norrey's East and Norrey's West Town Ward boundary.

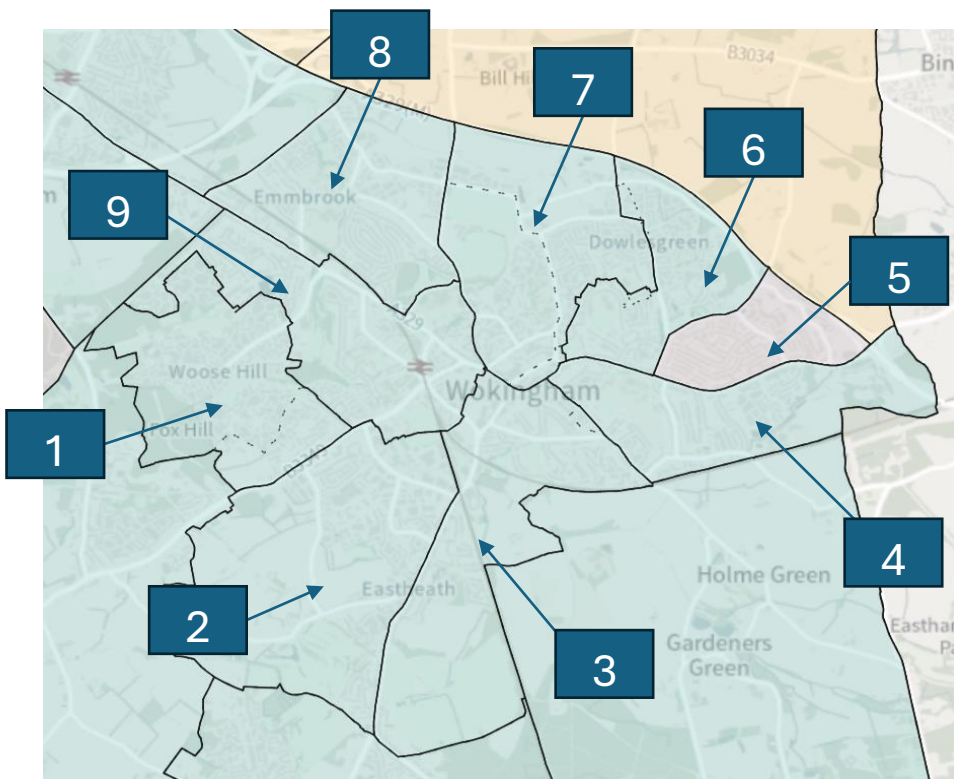
Map Q – Area Q Norrey's East / West Parish ward boundary



Decision 7.4 : The working group recommends moving the boundary so that the areas in Map Q a and b is moved from Norreys West parish ward to Norreys East and area c is moved in the opposite direction.

Wokingham Town Council proposed changes to the Wescott warding arrangements.

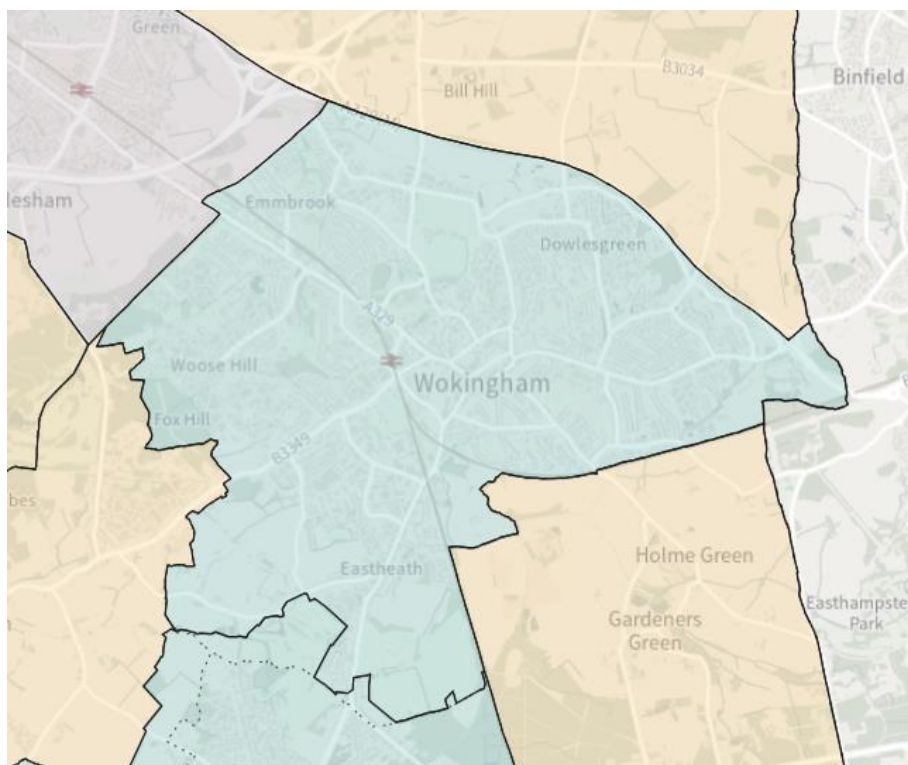
• Map 15.3 – Wokingham Town Council Proposed Ward Boundaries



No	Parish Ward
1	Evendons West
2	Evendons East
3	Wescott West
4	Wescott East
5	Wescott North
6	Norreys East
7	Norreys West
8	Emmbrook North
9	Emmbrook South

As these changes are made within five years of the LGBCE they will require their approval.

Map 15.4 – Wokingham Town Council Proposed Town Boundaries



Wokingham Town Draft Recommendations

The parish name remains as Wokingham Town Council.

The number of Town Councillors remains as 25 (unchanged).

The parish wards are amended as per Map 15.3 – Wokingham Town Council Proposed Ward Boundaries.

The ordinary year of election remains as 2027.

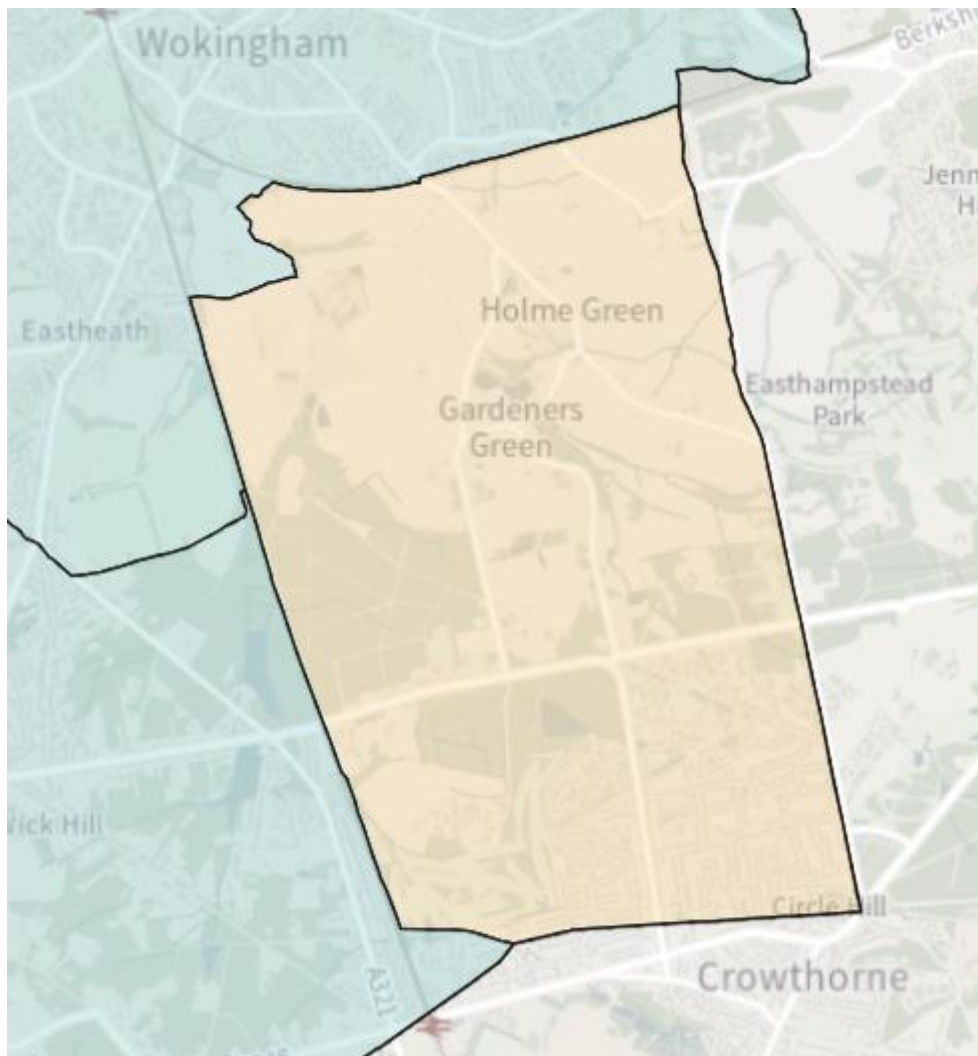
The external boundaries of the parish are changed in accordance with Map 15.4 with Area B moving from Wokingham Town to Finchampstead.

16. Wokingham Without Parish Council

Warded	Councillors	Electors	Major Development	Election Date	Area
Unwarded	13	5,724	Yes	2027	Map 16.2

Wokingham Without Parish is unwarded and forms part of the Wokingham Without ward on Wokingham Borough Council and is in the Wokingham Parliamentary Constituency. Wokingham Without Parish has borders to the north and west with Wokingham and to the west with Finchampstead. To the east and south its border is the borough boundary with Bracknell Forest Council.

Map 16.1 – Wokingham Without Parish Current Boundaries



There was one submission suggesting a change in the name of the parish to Pinewood. The submission stated “Wokingham without is a “dated, historic” name that has no

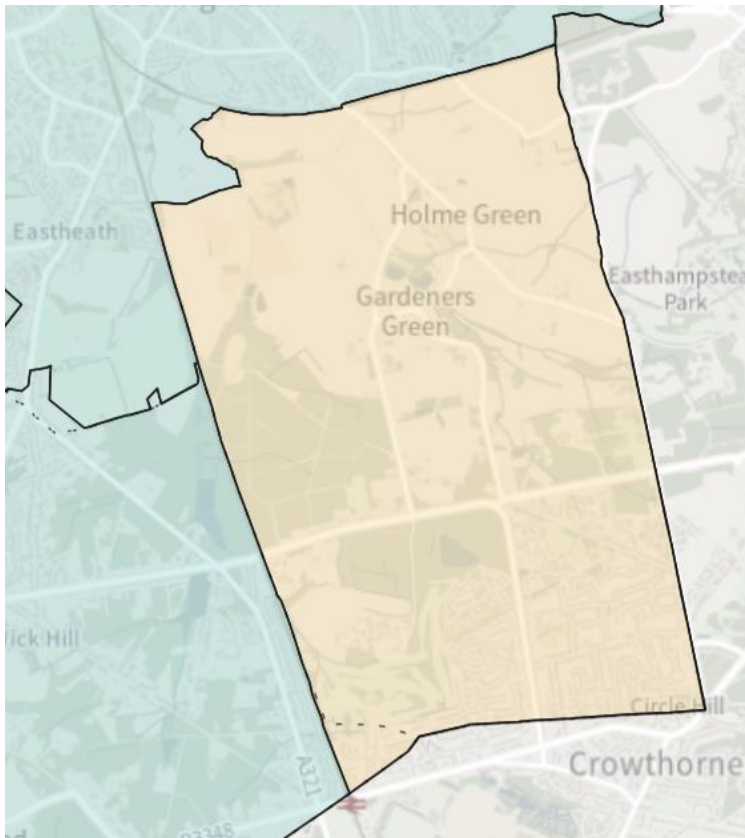
place in modern parish structure. If (sic) fact the name leads to derision amongst residents-without what? It seems most representation, resource and engagement with WBC. When asked where they live residents say Crowthorne or Wokingham- never Wokingham without. The new name of Pinewood would give a better sense of modern identity and would be ideal with a boundary change.” There were eight other submissions related to Wokingham Without and none of the others related to a name change. The Parish Council submission stated that “In consultation with our residents, WWPC may consider changing the name of Wokingham Without Parish in the future, to something more recognisable and meaningful to the parish.”

Decision 6.1 The working group recommends no change to the name of Wokingham Without Parish Council

There were two submissions suggesting a reduction in the number of councillors in Wokingham Without. One suggested “fewer” and another suggested a reduction from 12 to 8”. Another submission suggested that with the planned growth in the parish the number of councillors should be increased. The parish itself did not comment on the number of councillors. The current allocation 13 Councillors is in line with the National Association of Local Council’s guidance for parishes the size of Wokingham Without.

Decision 6.2 The working group recommends no change to the number of Councillors in Wokingham Without (13).

Map 16.2 – Wokingham Without Parish Proposed Boundaries



Wokingham Without Draft Recommendations

The parish name remains as Wokingham Without Parish Council

The number of parish Councillors remains as 13 (unchanged)

The parish remains unwarded.

The ordinary year of election remains as 2027.

The external boundaries of the parish are amended with Area C moving from Finchampstead Parish as per Map 16.2.

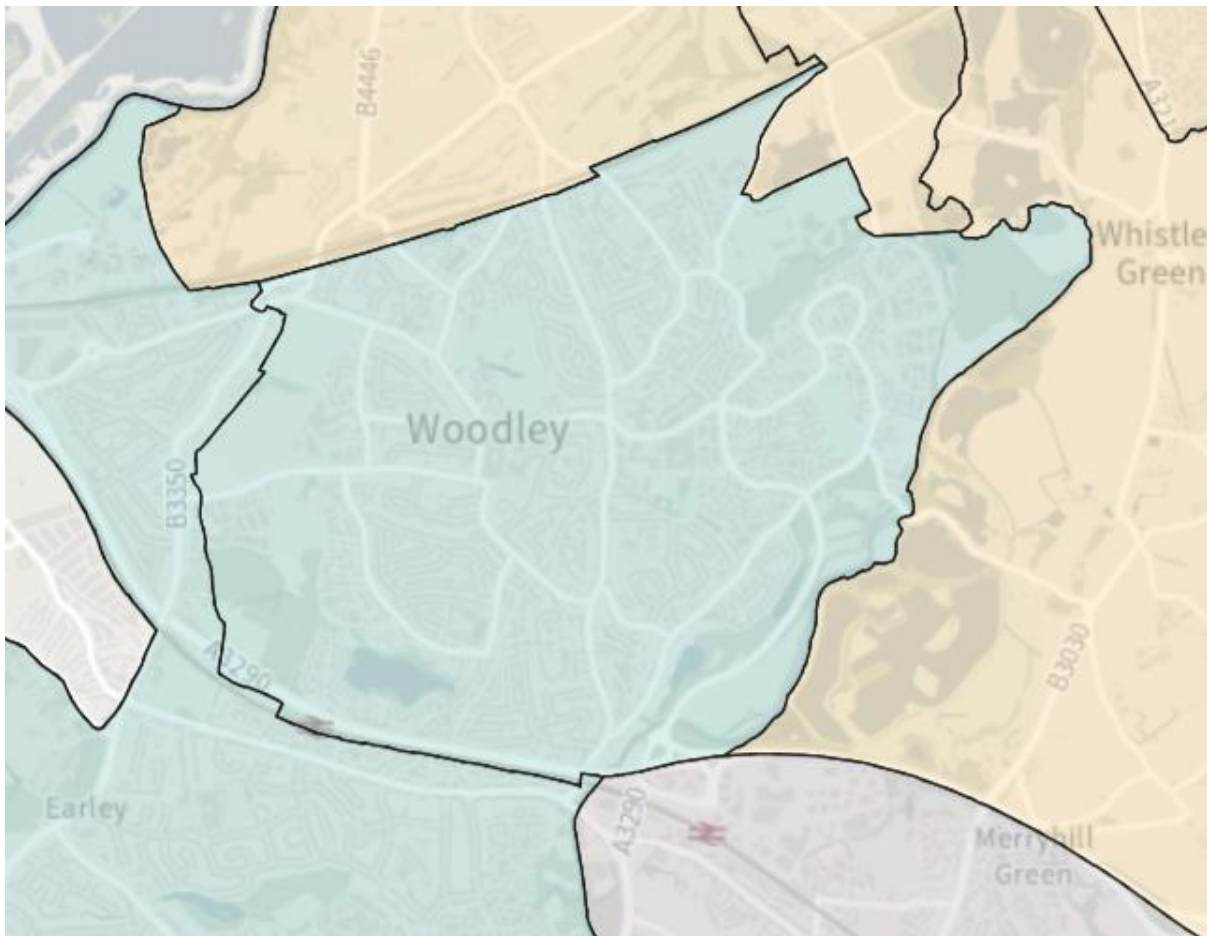
17. Woodley Town Council

Warded	Councillors	Electors	Major Development	Election Date	Area
Warded	25	22,073	No	2027	Map 17.1

Woodley Town has 10 new wards as a result of the 2024 LGBCE review Bulmershe east, Bulmershe west, Coronation central, Coronation east, Loddon airfield, Loddon south, Loddon west, South Lake north, South Lake south and Warren. [contractMapping.mxd](#)
See Map 17.2

Woodley Town has 3 borough wards represented by 3 Councillors each. Woodley is comprised of the Bulmershe & Coronation, Loddon and South Lake borough wards and is part of the Earley and Woodley Parliamentary constituency. It has borders with Sonning to the north, Charvil and Winnersh to the east and Earley to the west and south. There is no major development planned in the Town in the next 5 years.

Map 17.1 – Woodley Town

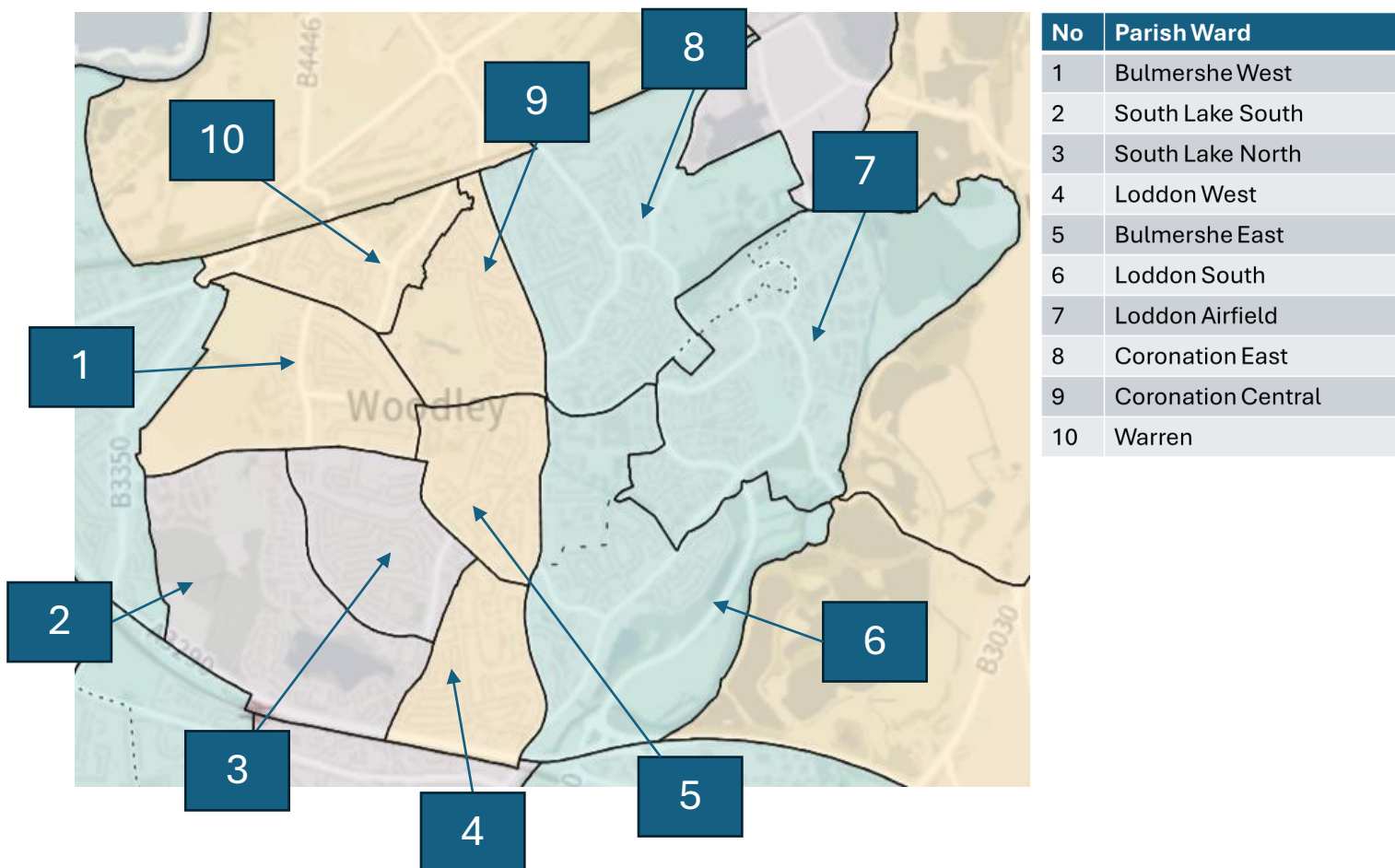


There were 3 submissions related to the number of Councillors. (p26-27, Community Governance Review initial consultation) The current number of Councillors is 25 and this was supported by the Town Council and 13 other respondents. One submission suggested a reduction to 16 councillors and another to 15 councillors. The third suggested “as few as possible” which would be 5. The National Association of Local Councils recommendation would be for 25 Councillors for a Town of Woodley’s size. Woodley is at the upper end of the electors per councillors meaning that each Councillors represents more electors than average in the borough.

Decision 2.1 The working group recommends the size of Woodley Town Council at 25 Councillors.

Warding Arrangements

Map 17.2 – Woodley Warding Arrangements



There were 3 submissions effecting the warding arrangements for Woodley. (p25-26, 29, 30 Community Governance Review initial consultation). Woodley Town Council proposed a change in the name of the Bulmershe East and Loddon West town wards to Woodley Central and South Lake East respectively. One proposal suggested the return of the Warren ward. The current proposed arrangements due to be implemented at the

2027 election include the Warren ward.¹⁹ One proposal suggested smaller wards with one or two member wards to increase accountability of Councillors to electors. No scheme was suggested.

This decision will need to be agreed by LGBCE prior to being made due to their review having taken place in the last 5 years (see 172 [Guidance on community governance reviews](#))

Decision 2.2: The working group recommends changing the names of Bulmershe East Town Ward to Woodley Central and Loddon West Town Ward to South Lake East.

Woodley Draft Recommendations

The town council name remains as Woodley Town Council

The number of parish Councillors remains as 25 (unchanged)

The parish remains warded as per Map 17.2 but changing the names of Bulmershe East Town Ward to Woodley Central and Loddon West Town Ward to South Lake East.

The ordinary year of election remains as 2027.

The external boundaries of the parish are unchanged.

¹⁹ https://www.lgbce.org.uk/sites/default/files/2023-11/si_2023-1271_-_the_wokingham_electoral_changes_order_map.pdf.

Consultation Results

The Council received 144 responses to the first consultation. These were published on the Council's engage platform. https://engage.wokingham.gov.uk/uploads/1ba91d5f-d055-4eda-ad80-789fdd759f73/phase_file/file/5599278e-f5e0-493a-a454-e5354608a7e3/Community_Governance_Review_-_initial_consultation.pdf.

Row Labels	Total
Arborfield and Newland	6
Barkham	7
Charvil	1
Earley	22
Finchampstead	17
Shinfield	12
Sonning	2
St Nicholas Hurst	3
Swallowfield	2
Twyford	8
Wargrave	4
Winnersh	6
Wokingham	28
Wokingham Without	11
Woodley	21
Grand Total	144

There were a number of submissions that suggested altering the borough boundaries. These are outside the scope of a Community Governance Review and the Council does not have the power to alter these. See B8 for further details.

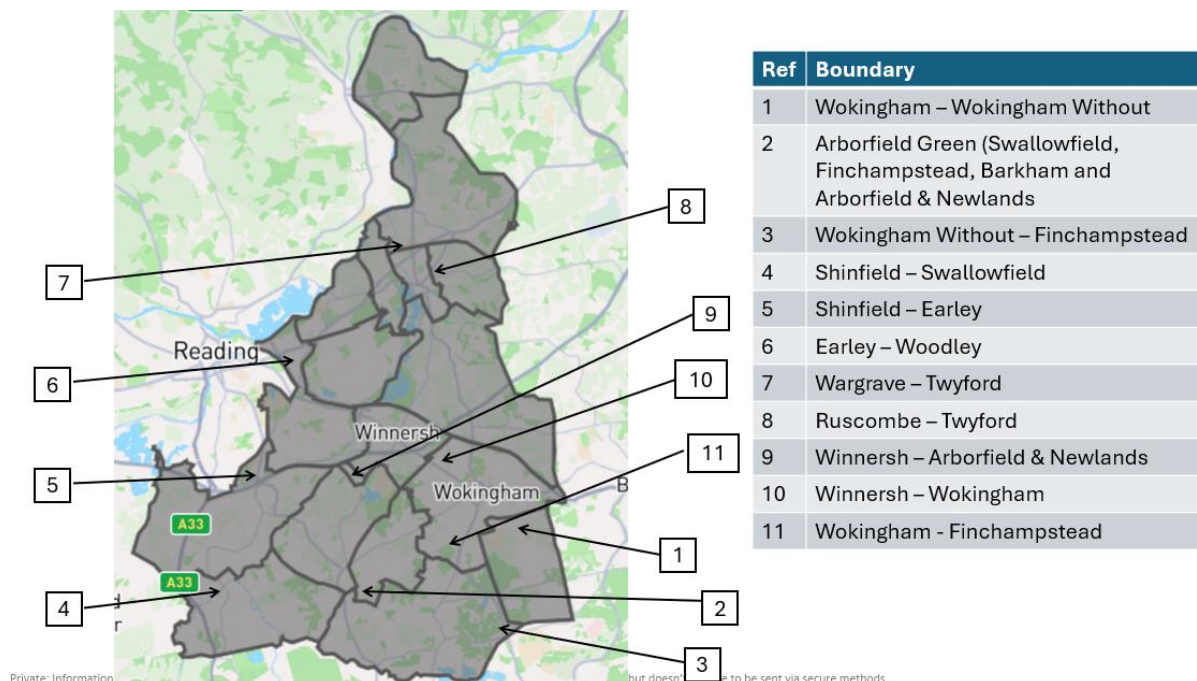
Councils with no submissions suggesting changes

There were no submissions suggesting changes to the following Towns and Parishes. As such the Council is not proposing any changes to these parish councils.

- Charvil Parish Council
- Sonning Parish Council
- St Nicholas Hurst Parish Council
- Remenham Parish Council

Section B – Boundary Changes.

The Council has received proposal relating to 11 boundaries. The working group have considered all the proposals related to the Arborfield Green SDL as a single decision, although there are four related elements that make up this decision.



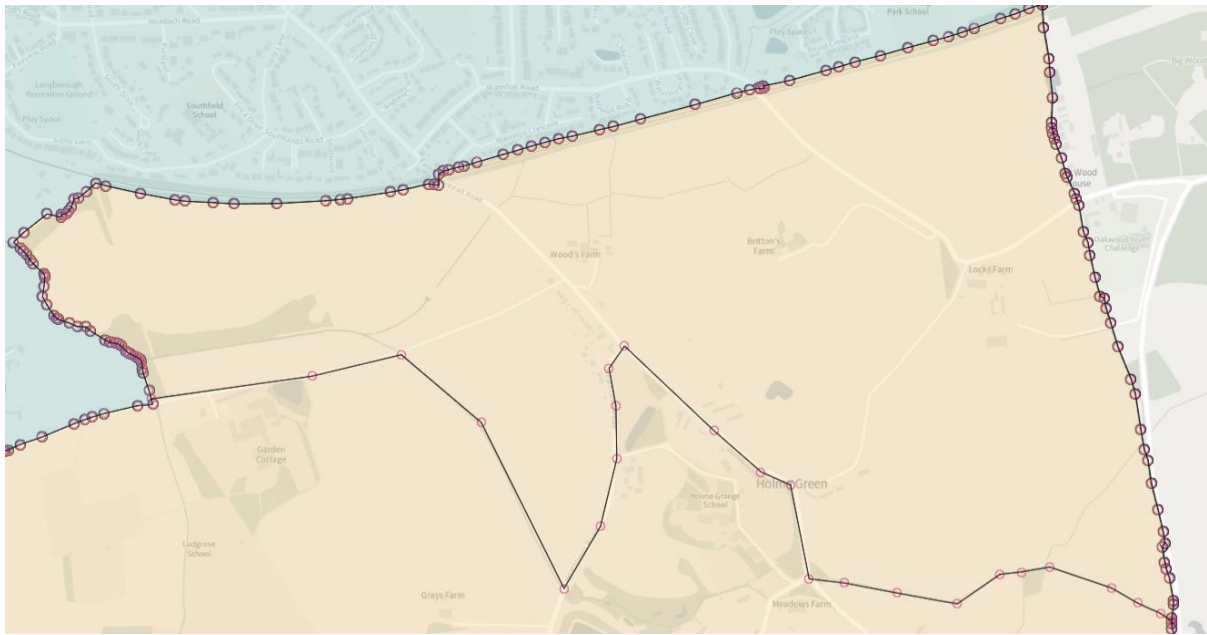
1. Wokingham Without – Wokingham

Wokingham Town Council’s submission (Community Governance Review Initial Consultation, p106)²⁰ proposed a revised southern boundary for the town following the Strategy Development Location. Wokingham Town Council has shared these proposals with Wokingham Without Parish Council. Wokingham Without Parish Council in their submission (Community Governance Review Initial Consultation, p90)²¹ are opposed to the change.

²⁰ Available at https://engage.wokingham.gov.uk/uploads/1ba91d5f-d055-4eda-ad80-789fdd759f73/phase_file/file/5599278e-f5e0-493a-a454-e5354608a7e3/Community_Governance_Review_-_initial_consultation.pdf

²¹ Available at https://engage.wokingham.gov.uk/uploads/1ba91d5f-d055-4eda-ad80-789fdd759f73/phase_file/file/5599278e-f5e0-493a-a454-e5354608a7e3/Community_Governance_Review_-_initial_consultation.pdf

Map A



There were three submissions from residents supporting the area south of the railway being part of Wokingham Town. One of these suggested the area could be a separate parish altogether. The working group rejected this proposal as the population was considered too small to initially support its own parish council. The case made regarding identity from the Town and Parish Council were such that a separate identity was unlikely to be formed by residents in the new proposed parish. There were two submissions supporting the existing boundaries for Wokingham Without Parish, with emphasis on the railway line as a clear natural boundary.

Both Wokingham Town Council and Wokingham Without Council attended the Community Governance Review working group on the 9th June to provide more detailed information on their submissions and to answer questions from the working group.

The working group then met on the 26 June to consider the information provided. The working group weighed the decision carefully and both proposals had merit. The result of these considerations was that it was not possible to determine sense of community identity of the housing to be built and the residents not being in place to consult. The working group gave weight to Wokingham Without Parish Council's plan to integrate this community into their parish. The Working Group also believed that retaining the current boundaries would ensure effective and efficient local government. Once the development is completed there is the opportunity for residents to request a future Community Governance Review following a petition of the effected residents.

Decision: The working group recommends retaining the existing boundary between Wokingham Town and Wokingham Without Parish Council.

2. Arborfield Green (Swallowfield, Finchampstead, Arborfield & Newland and Barkham)

This area is the most complex area of the review. Involving the overlap of four parish councils. Some changes are interdependent and some changes are independent of the overall decision on the core area. The submissions from the four parishes are comprehensive in setting out the options and the working group does not want to recreate the detail again in this report which is available on p29, p31, p48, p62 and p121 of the Community Governance Review initial consultation document.²²

The key area is the “Arborfield Green / Garrison” area and the report will address this area first. There are then three independent changes that involve

- Swallowfield and Finchampstead boundary – East of A327
- Swallowfield and Arborfield & Newland boundary – “Swallowfield Triangle”
- Barkham and Finchampstead boundary – Rooks Nest

“Arborfield Green / Garrison”

There is considerable agreement among the three key parishes involved. There is agreement on moving the Penrose park area from Barkham into Arborfield and Newlands (Map x). Both Arborfield and Newland and Barkham Parish Council support this.

²² https://engage.wokingham.gov.uk/uploads/1ba91d5f-d055-4eda-ad80-789fdd759f73/phase_file/file/5599278e-f5e0-493a-a454-e5354608a7e3/Community_Governance_Review_-_initial_consultation.pdf

Map E

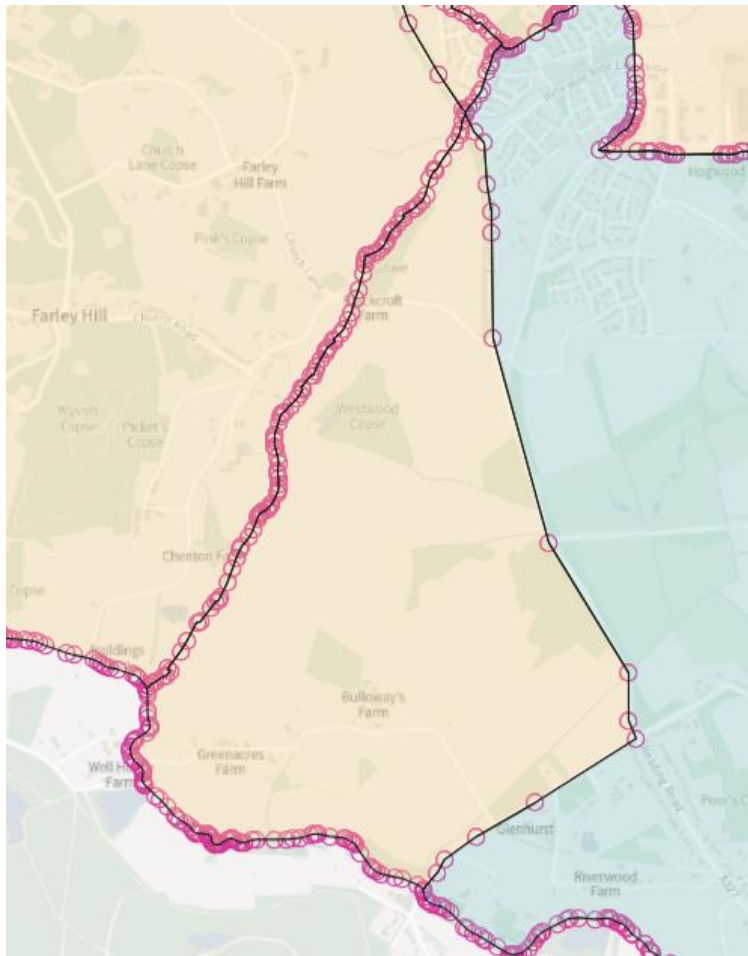


Decision: The working group recommends moving the boundary so that the area in Map E is moved from Finchampstead to Barkham

Swallowfield and Finchampstead

Swallowfield and Finchampstead Parish Councils have made proposals to move their boundary to extend along Park Lane to the A327 Reading Road and then continue beyond to New Mill Road, reaching the Borough boundary at the river where it joins Hartley Wintney Ward (Hampshire).

Map D



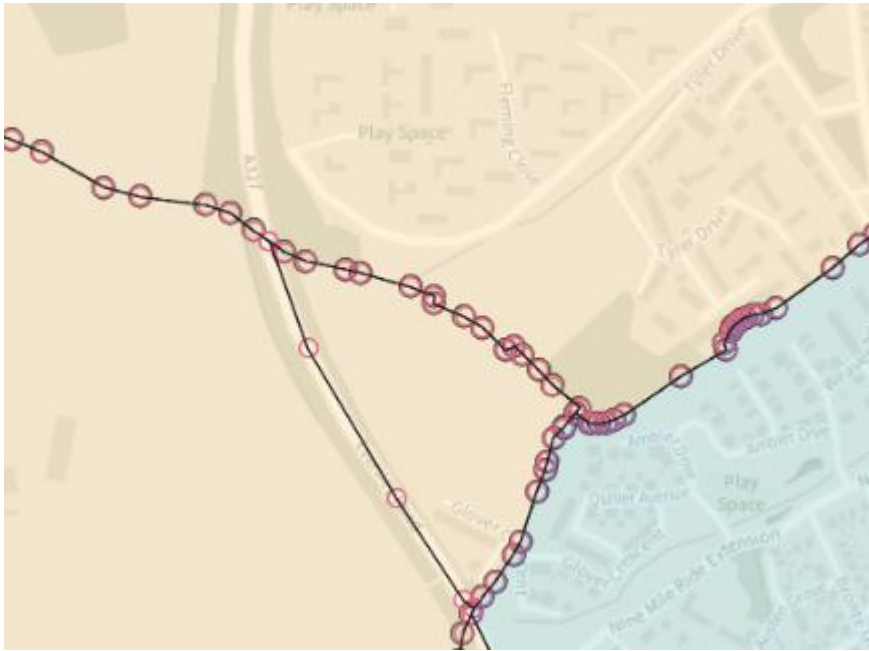
This area is largely rural and has much in common with Swallowfield Parish. This area contains 24 electors and would create an anomaly with the Swallowfield and Finchampstead ward. If the proposal is adopted following the conclusion of the CGR the Council will write to the LGBCE requesting that this change is reflected in the Borough Warding arrangements. It will be for the LGBCE to decide, following the receipt of proposals, if a related alteration should be made and when it should be implemented

Decision: The working group recommends moving Map D from Finchampstead to Swallowfield.

Swallowfield and Arborfield & Newland

Both Swallowfield and Arborfield & Newland Parish recommend moving the boundary of the triangle of land to the east of the A327 from Swallowfield to Arborfield & Newland Parish Council.

Map F



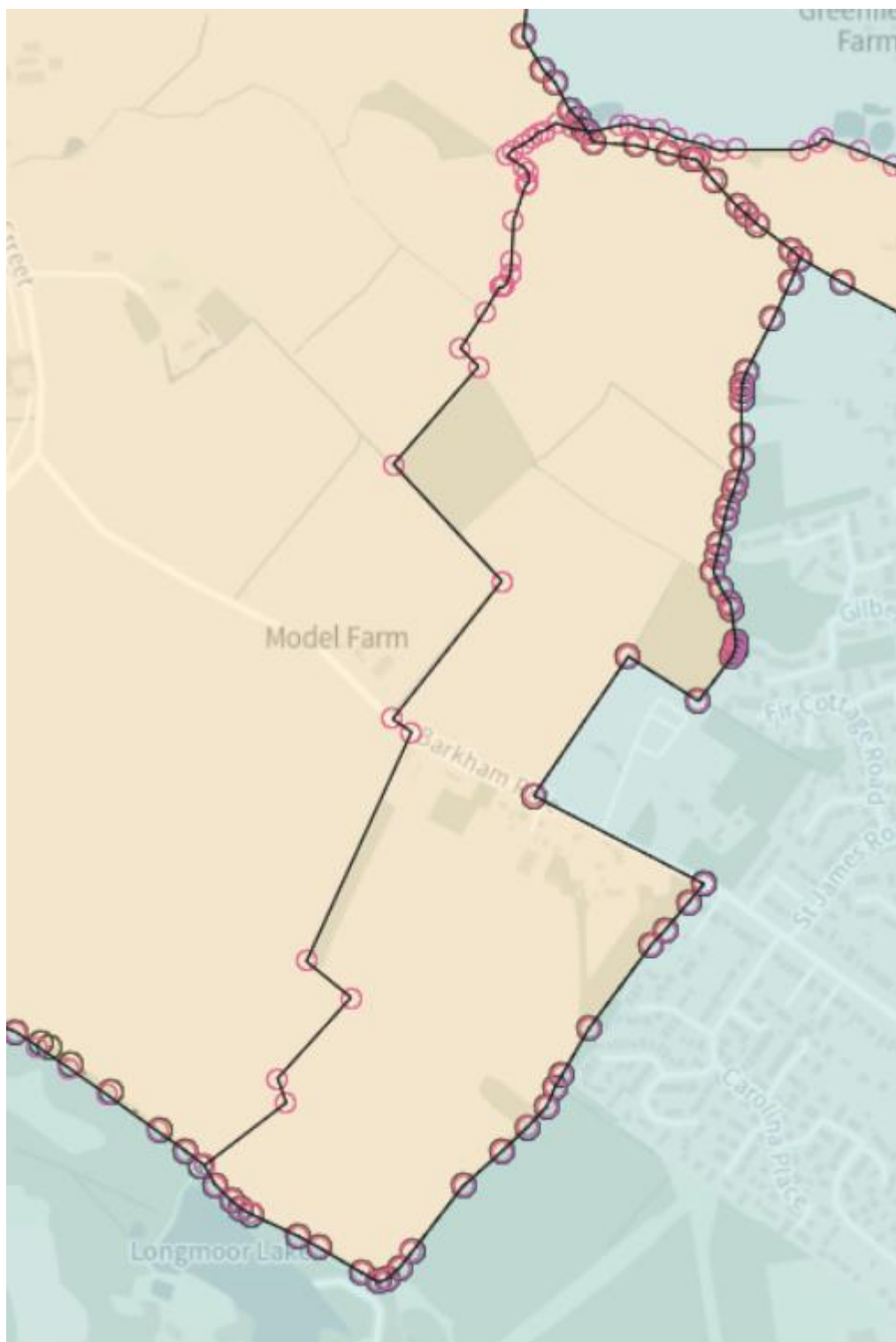
However, this proposal of merging the area with Arborfield & Newland Council retains the problem of splitting the community in Quiller Close and Glover Crescent. The working group felt in the interests of community cohesion that the development of Quiller Close and Glover Crescent should be part of the same parish and as such should move to Barkham with the rest of Map H.

Decision: The working group recommends moving the boundary so that the area in Map F is moved from Swallowfield to Barkham

Finchampstead and Barkham

Finchampstead Parish Council in their submission Appendix X suggest redrawing the boundary with Barkham, moving the area around Rooks Nest below to Finchampstead.

Map H



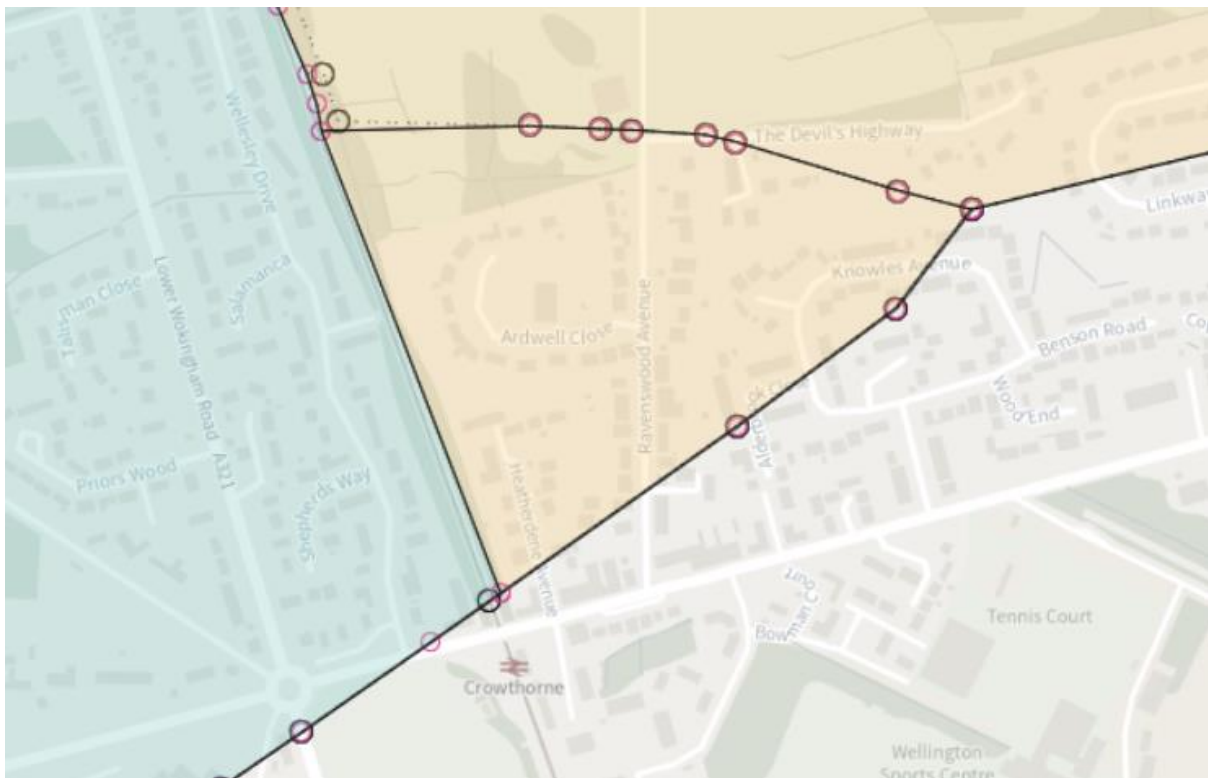
Barkham Parish Council's submission discusses the proposal and does not support boundary changes but is open to this adjustment depending on the outcome of the Arborfield Green review.

Decision: The working group recommends moving the boundary so that the area in Map H is moved from Barkham to Finchampstead.

3. Finchampstead and Wokingham Without

Finchampstead Parish Council suggested in their proposal that the “triangle” of properties to the east of the railway line be moved to Wokingham Without Parish Council. Wokingham Without’s submission did not include this specific suggestion but the wider area that forms part of the Wokingham Without Borough Ward i.e. electors resident in Soldiers Rise, Brambles and Wellesley Drive was discussed by Wokingham Without Parish Council. Finchampstead Parish Council undertook consultation with effected residents.

Map C

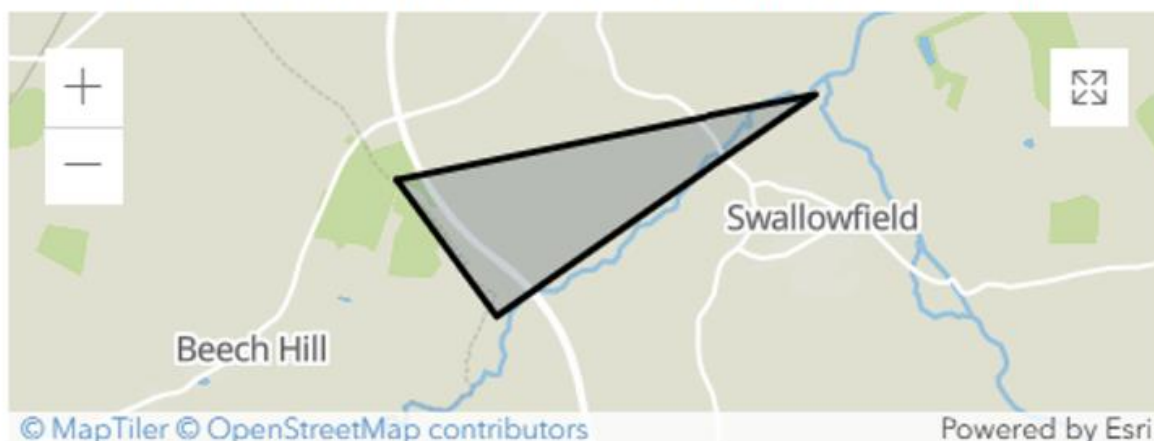


Decision: The working group recommends moving the boundary so that the area in Map C is moved from Finchampstead to Wokingham Without

4. Shinfield and Swallowfield

There was one submission that suggested that “The section of Swallowfield in Shinfield Parish should be in Shinfield”

Please show us what you would like changed on the map.



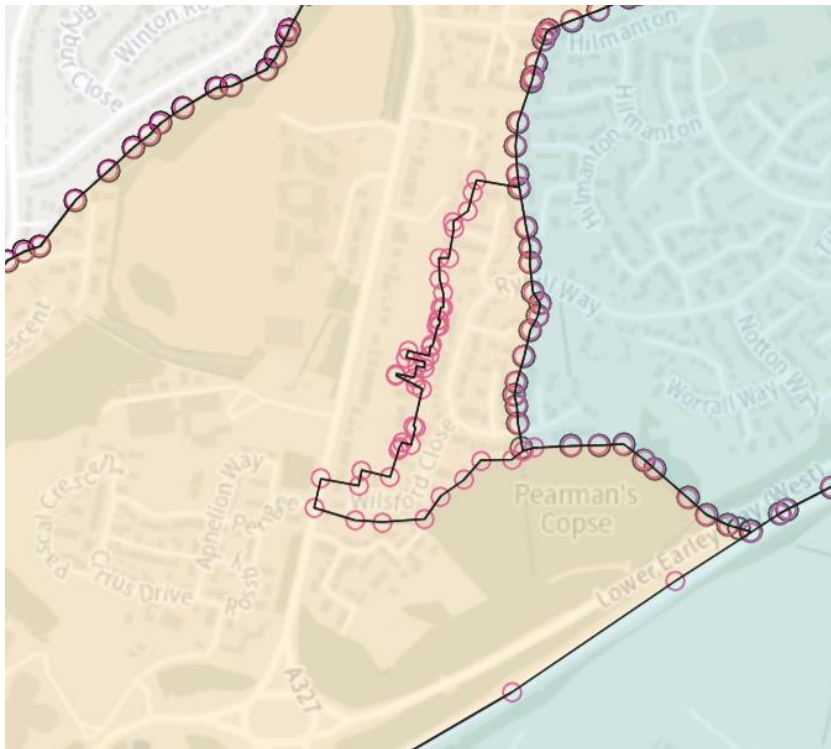
The working group believes that this comment relates to the Borough Ward boundaries around Spencer's Wood and is outside of the scope of this review. The working group would be keen to further explore this proposal if it relates to the boundaries of the Parish Councils.

Decision: The working group recommends no change to the Swallowfield and Shinfield boundary.

5. Shinfield and Earley

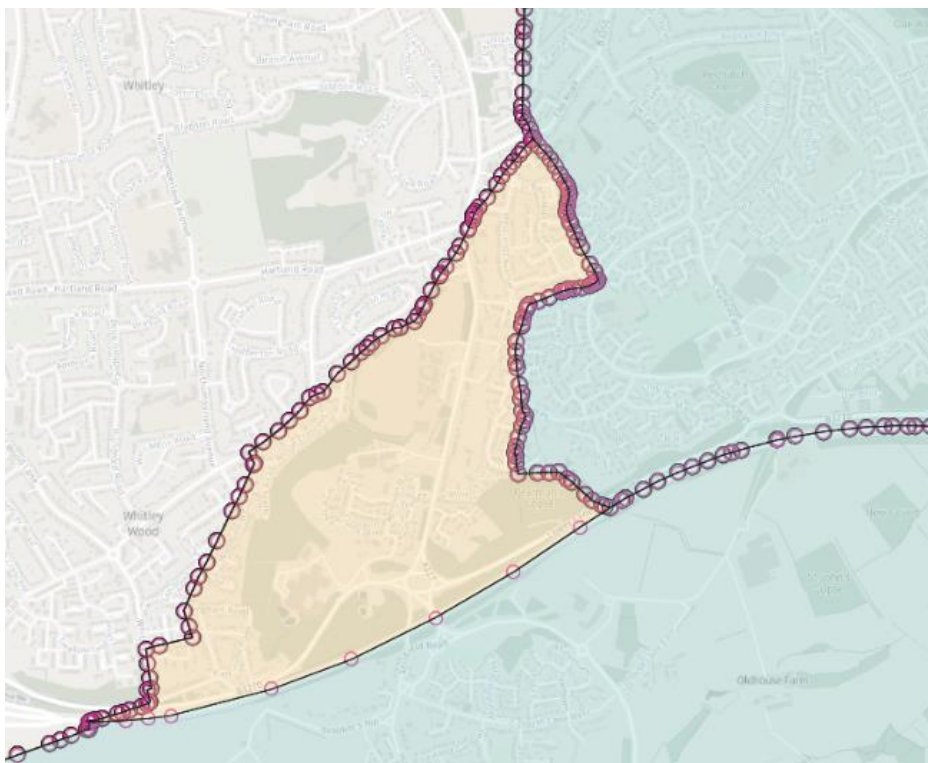
There was a submission suggesting that Noth Shinfield (north of the M4) should be part of Earley. (p8-12 Community Governance Consultation initial consultation). There was a submission suggesting alignment between Earley Town and Shinfield Parish boundaries with Borough Ward Boundaries in relation to Ryhill Way. This change was suggested by one respondent. Of the other 19 respondents to the consultation 15 supported the current arrangements.

Map J



One respondent suggested that the area North of the M4 be moved to Earley Town. Another respondent agreed this area was not part of Shinfield but suggested that it was made part of Reading (this is outside the scope of this review and powers of Wokingham Borough Council).

Map I



Earley Town Council addressed the issue in their submission (p57, Community Governance Review initial consultation) and were in favour of no changes to the boundary. Shinfield Parish Council are not recommending any changes to their boundaries. (p29, Community Governance Review initial consultation). Earley Town Council subsequently suggested a boundary that included moving properties in Ducketts Mead and Pearman' Corpse. See Map R. This would create an anomalous boundary with the Borough Ward of Hillside. The working group followed the logic of the LGBCE review that the area in Map J was part of Earley and should be moved.

Decision: The working group recommends the movement of the areas Map J from Shinfield into Earley.

The working group identified that numbers 12-18 Wilsford Close were not moved by the LGBCE and that this was an oversight given that their access point is common to the rest of Wilsford Close and is aligned with Ryehill Way. If adopted following consultation this would need LGBCE approval to Shinfield to Earley Borough Ward. If we moved them in the CGR we can then recommend to the LGBCE that they make an amendment).

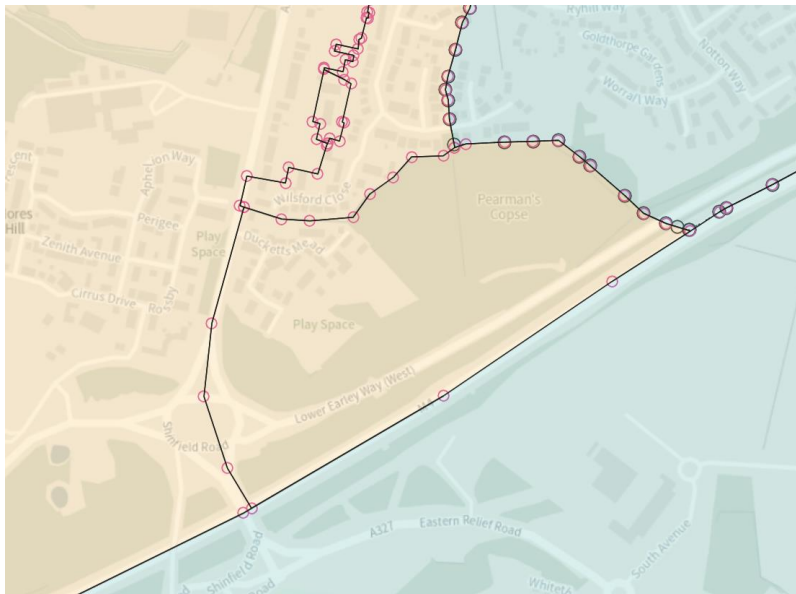
This proposal would create an anomalous boundary with the Borough Ward boundaries that without change would necessitate a polling district for this area. If the proposal is adopted following the conclusion of the CGR the Council will write to the LGBCE requesting that this change is reflected in the Borough Warding arrangements. It will be for the LGBCE to decide, following the receipt of proposals, if a related alteration should be made and when it should be implemented.

Map K



Decision: The working group recommends moving the boundary so that the area in Map K is moved from Shinfield Parish Council to Earley Town Council

Map R



6. Woodley and Earley

There were 30 submissions related to Woodley and Earley that supported the existing boundaries. Both Woodley (p30, Community Governance Review initial consultation) and Earley Town Council (p57, Community Governance Review initial consultation) supported the current arrangement. There were 3 submissions that suggested moving the Whitegates area, north of the A329m into Woodley. (p8-12, Community Governance Review initial consultation)

Decision: The working group recommends no change in the Woodley and Earley boundary.

The suggestion to move this area into Reading is outside the scope and powers of the Community Governance review.

7. Wargrave and Twyford

There were 11 submissions received related to Wargrave and Twyford. 9 submissions supported the current boundaries (one is covered by 13. below). There was one submission that suggested moving the boundary of Wargrave to align with the A4 Bath Road. The submission suggested that the road was a “natural obvious boundary” and that “[some people] were surprised that the boundary was not already the A4.” (p8-12, Community Governance Review initial consultation)

Decision: The working group recommends no change in the Wargrave and Twyford boundary.

8. Twyford and Ruscombe

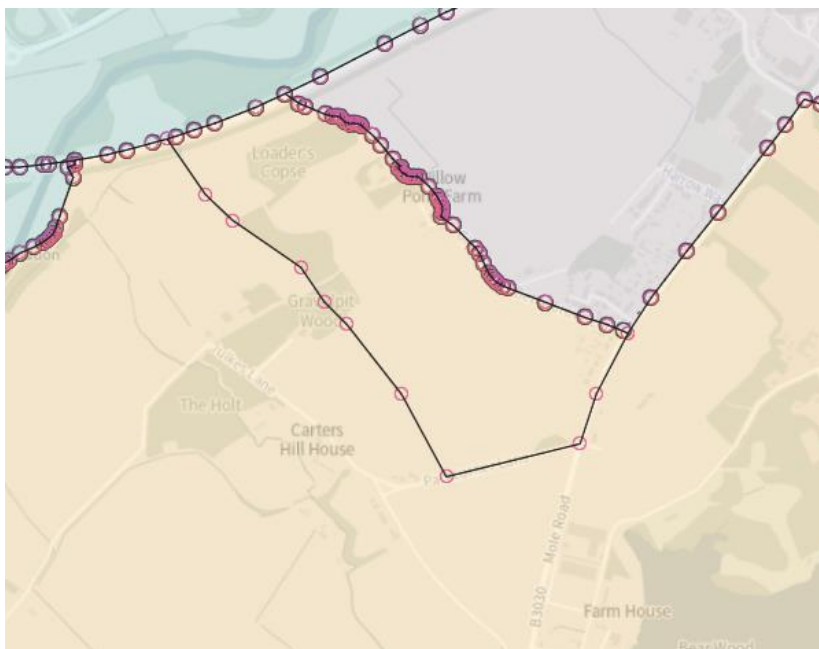
One submission suggested the incorporation of Ruscombe into Twyford. (p8-12, Community Governance Review initial consultation) The submission stated that “Many of the services provided by Twyford PC are used by Ruscombe residents amalgamating the 2 parishes would give all residents in these areas a voice.” Twyford Parish Council did not support this in their submission. There were no submissions related to Ruscombe. Six other submissions supported the current Twyford Parish boundaries.

Decision: The working group recommends no change in the Twyford and Ruscombe boundary.

9. Winnersh and Arborfield & Newland

Winnersh Parish Council (p84, Community Governance Review initial consultation) suggests the Betty Grove Lane area be moved from Arborfield & Newland to Winnersh. “Given that only a small number of properties exist along Betty Grove Lane and the section of Mole Road from Arborfield up to this point, it would be logical to incorporate them into Winnersh Parish, as the residents naturally associate with this community.” Arborfield and Newland did not include this area in their submission but have subsequently provided evidence of residents views on the matter which showed that residents wished to remain within Arborfield & Newland parish.

Map L



This proposal would create an anomalous boundary with the Borough Ward boundaries that without change would necessitate a polling district for this area. If the proposal is

adopted following the conclusion of the CGR the Council will write to the LGBCE requesting that this change is reflected in the Borough Warding arrangements. It will be for the LGBCE to decide, following the receipt of proposals, if a related alteration should be made and when it should be implemented.

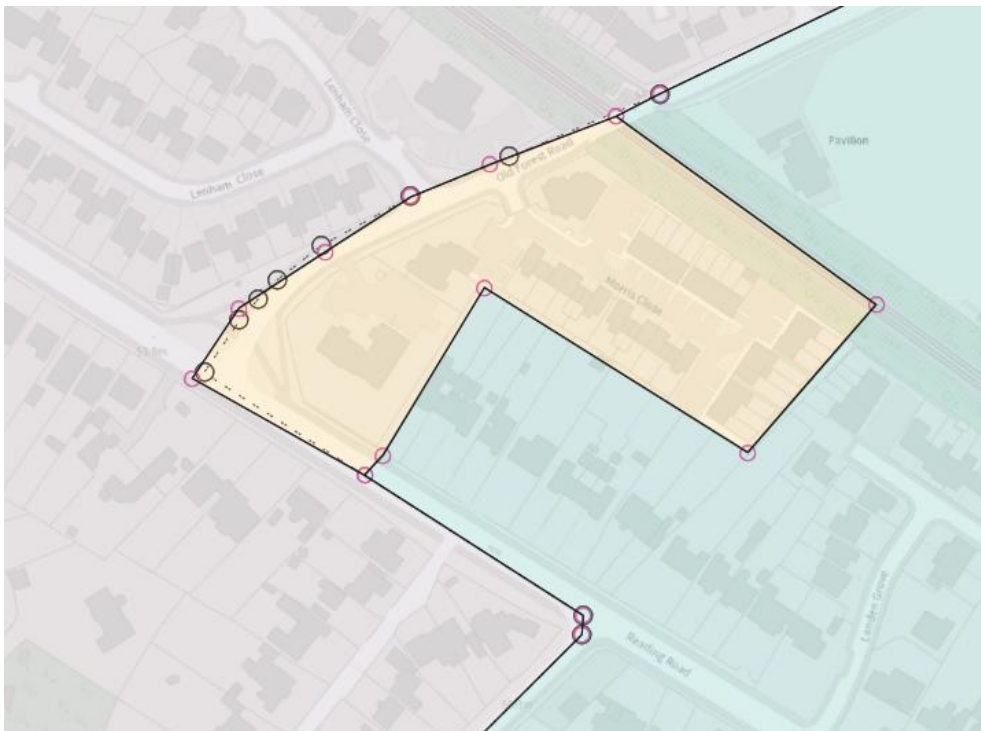
Given the strong feeling demonstrated by residents the working group recommends leaving the boundary unchanged.

10. Wokingham and Winnersh

There are two boundary changes submitted by the Town and Parish Councils that impact the boundary between Wokingham and Winnersh. See Council submissions p106 and p84 Community Governance Review initial consultation.

10.1 Old Forest Road / Arnwood & Morris Close

Map M



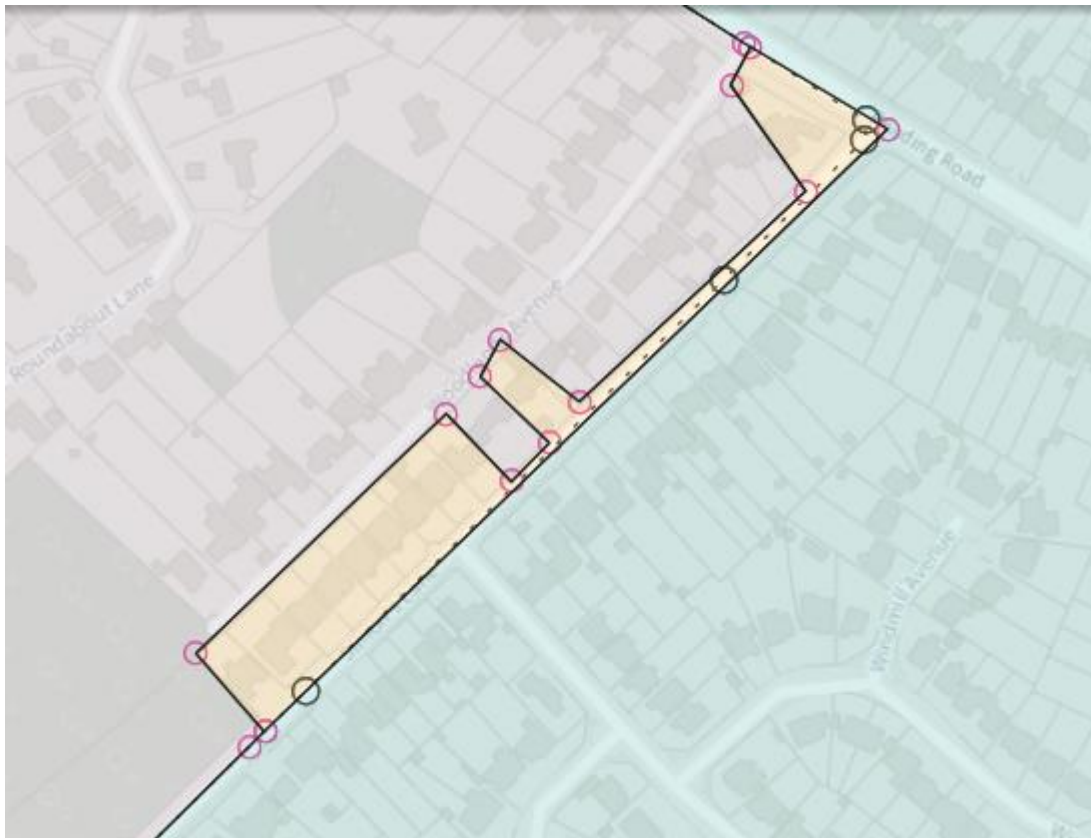
Winnersh Parish Council proposes moving the properties in the yellow area into Winnersh. The Parish Council believes “the current boundary runs up the centre of Old Forest Road with the majority of properties (Old Forest Road, Lenham Close and Wayside) forming part of Winnersh Parish. To alleviate any anomalie [sic] of residents of the same road residing in different parishes, the properties on Arnwood and Morris Close could also be incorporated into Winnersh Parish.”

Decision: The working group recommends no change in the Winnersh and Wokingham boundary (Morris Close).

This proposal would create an anomalous boundary with the Borough Ward boundaries that without change would necessitate a polling district for this area. If the proposal is adopted following the conclusion of the CGR the Council will write to the LGBCE requesting that this change is reflected in the Borough Warding arrangements. It will be for the LGBCE to decide, following the receipt of proposals, if a related alteration should be made and when it should be implemented.

10.2 Woodlands Avenue and Simon's Lane.

Map N



Wokingham Town Council proposes moving the properties on Simon's Lane into Wokingham. The other properties are on Woodlands Avenue. Wokingham Town Council state that "For reasons of community cohesion, Wokingham Town Council believes these homes should be within the same ward as their immediate neighbours on the lane, and should be moved to within the town boundary."

Decision: The working group recommends no change in the Winnersh and Wokingham boundary. (Simon's Lane)

This proposal would create an anomalous boundary with the Borough Ward boundaries that without change would necessitate a polling district for this area. If the proposal is adopted following the conclusion of the CGR the Council will write to the LGBCE requesting that this change is reflected in the Borough Warding arrangements. It will be for the LGBCE to decide, following the receipt of proposals, if a related alteration should be made and when it should be implemented.

10.3 Separate Emmbrook Parish

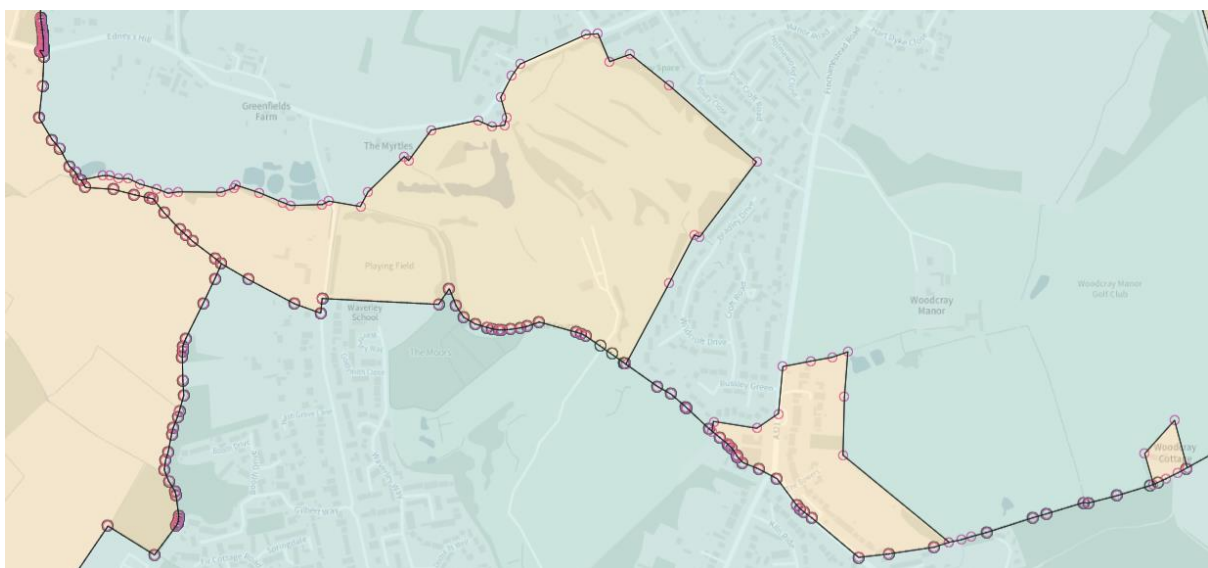
There was one submission that suggested creating a new Parish in Emmbrook. The proposal suggested that with the new development in the north of Wokingham that the growth in residents increased the viability of a Council and that this would “give residents of Emmbrook their own identity. There were 28 other submissions relating to Wokingham and none of these mentioned this change.

Decision: The working group recommends the Emmbrook area remains part of Wokingham Town Council.

11. Finchampstead and Wokingham

Finchampstead Parish Council and Wokingham Town Council have both supported a change to their boundary at the Eastern Finchampstead Road, Western Finchampstead Road, Sand Martins Gold Course and Waverley Recreation Ground and Stables. (p62, 106, Community Governance Review initial consultation) See map B

Map B

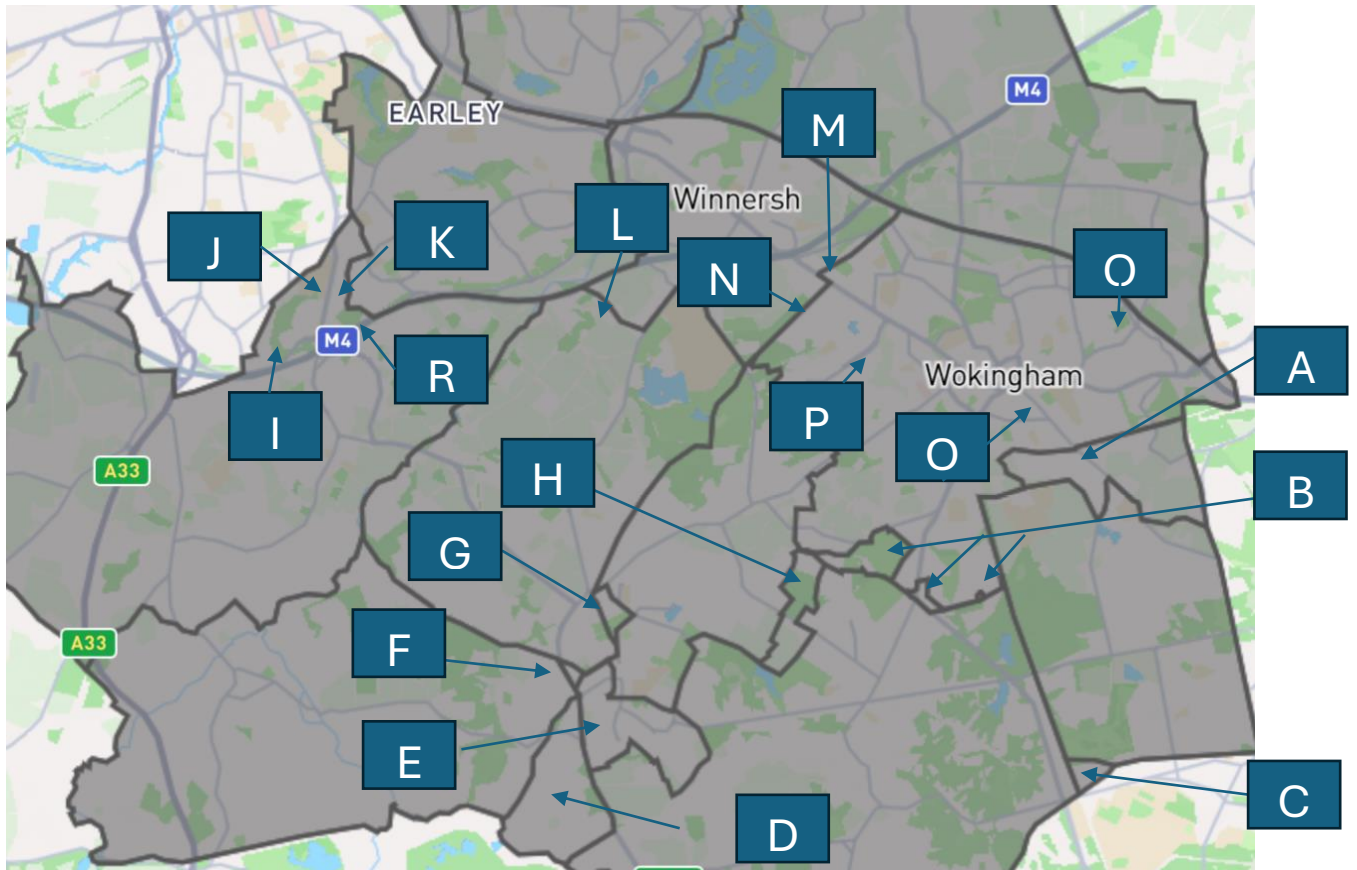


The working group recommends moving the boundary so that the area in Map B is moved from Wokingham to Finchampstead.

This proposal would create an anomalous boundary with the Borough Ward boundaries that without change would necessitate a polling district for this area. If the proposal is adopted following the conclusion of the CGR the Council will write to the LGBCE requesting that this change is reflected in the Borough Warding arrangements. It will be for the LGBCE to decide, following the receipt of proposals, if a related alteration should be made and when it should be implemented.

Summary of Boundary Changes

Location of All Detailed Maps



Other issues outside the scope of the review

During the consultation a number of other issues outside the scope of the review were highlighted, most notably involving the external boundaries of the Council. Bracknell Forest Council in the south east of the Borough and Reading in the west of the Borough. Wokingham Borough Council lacks the powers to change these boundaries. The working group is aware of the government's announcements on local government re-organisation and should a situation arise in future, the working group would support an early Community Governance Review to address the cross-boundary issues identified by this review.

Section C - Summary of Working Group Recommendations

Details of Impact by Council

Council	Boundary	Name	Size	Warding Arrangements
Arborfield and Newland Parish Council	Changed	No Change	No Change	Unwarded
Barkham Parish Council	Changed	No Change	No Change	No Change
Charvil Parish Council	No Change	No Change	No Change	No Change
Earley Town Council	Changed	No Change	No Change	Altered Boundary
Finchampstead Parish Council	Changed	No Change	No Change	No Change
Hurst Parish Council	No Change	No Change	No Change	No Change
Remenham Parish Council	No Change	No Change	No Change	No Change
Ruscombe Parish Council	No Change	No Change	No Change	No Change
Shinfield Parish Council	Changed	No Change	Increase from 15 to 18	Altered Boundary
Sonning Parish Council	No Change	No Change	No Change	No Change
Swallowfield Parish Council	Changed	No Change	No Change	Altered Boundary
Twyford Parish Council	No Change	No Change	No Change	Altered Boundary
Wargrave Parish Council	No Change	No Change	No Change	No Change

Winnersh Parish Council	No Change	No Change	No Change	No Change
Wokingham Town Council	Changed	No Change	No Change	Altered Boundary
Wokingham Without Parish Council	Changed	No Change	No Change	No Change
Woodley Town Council	No Change	No Change	No Change	Change on Name

Details of Boundary Changes

Ref	Boundary Area	Effective Date
1	The working group recommends no change to the Wokingham and Wokingham Without boundary	No Change
2a	The working group recommends moving the Boundary so that the area in Map G is moved from Barkham to Arborfield	1 st April 2026
2b	The working group recommends moving the boundary so that the area in Map E is moved from Finchampstead to Arborfield	1 st April 2026
2c	The working group recommends moving Map D from Finchampstead to Swallowfield.	1 st April 2026
2d	The working group recommends moving the boundary so that the area in Map F is moved from Swallowfield to Barkham	1 st April 2026
2e	The working group recommends moving the boundary so that the area in Map H is moved from Barkham to Finchampstead.	1 st April 2026
3	The working group recommends moving the Boundary so that the area in Map C is moved from Finchampstead to Wokingham Without.	1 st April 2026
4	The working group recommends no change to the Swallowfield and Shinfield boundary.	No Change
5	The working group recommends moving Map J and K from Shinfield to Earley	1 st April 2026
6	The working group recommends no change in the Woodley and Earley boundary.	No Change
7	The working group recommends no change in the Wargrave and Twyford boundary.	No Change
8	The working group recommends no change in the Twyford and Ruscombe boundary.	No Change
9	The working group recommends no change in the Winnersh and Arborfield & Newland boundary.	No Change
10	The working group recommends no change in the Winnersh and Wokingham boundary (Morris Close).	No Change
	The working group recommends no change in the Winnersh and Wokingham boundary. (Simon's Lane)	No Change
11	The working group recommends moving the boundary so that the area in Map B is moved from Wokingham to Finchampstead.	1 st April 2026

Details of Internal Changes

Ref	Change	Effective Date
1.1	The working group recommends no change to the name of Earley Town Council	No Change
1.2	The working group recommends the incorporation of Map J and Map K into the Hillside Ward.	Next scheduled election
1.3	The working group recommends the size of Earley Town Council remains at 25 Councillors.	No change

2.1	The working group recommends the size of Woodley Town Council remains at 25 Councillors.	No Change
2.2	The working group recommends changing the names of Bulmershe East Town Ward to Woodley Central and Loddon West Town Ward to South Lake East.	Next scheduled election
3.1	The working group recommends retaining the warding of Shinfield Parish Council with the amendments detailed at Decision 8.1	No Change
3.2	The working group recommends increasing the number of Shinfield Parish Councillor to 18.	Next scheduled election
3.3	The working group recommends keeping the name Shinfield Parish Council.	No Change
4.1	The working group recommends retaining the warding of Winnersh Parish Council with the amendments detailed at Decision 14.1	Next scheduled election
5.1	The working group recommends no change to the number of councillors on Twyford Parish Council.	No Change
5.2	The working group recommends retaining the warding of Winnersh Parish Council with the amendments detailed at Decision 12.1.	Next scheduled election
6.1	The working group recommends no change to the name of Wokingham Without Parish Council	No change
6.2	The working group recommends no change to the number of Councillors in Wokingham Without (13).	No Change
7.1	The working group recommends no change to the number of Wokingham Town councillors	No Change
7.2	The working group recommends moving the boundary so that the area in Map O is moved from Wescott East town ward to Wescott West.	Next scheduled election
7.3	The working group recommends moving the boundary so that the area in Map P is moved from Emmbrook South town ward to Evendons West.	Next scheduled election
7.4	The working group recommends moving the boundary so that the areas in Map Q is moved from Norreys East parish ward to Norreys West.	Next scheduled election

Appendices and Supporting Information

Appendix A - Electorate and Property Data

Approximate electors and numbers of properties based on the February 25 register of areas identified as potentially moving.

Row Labels	Electors	Properties	LGBCE issue
Area A "South Wokingham SDL"	69	32	Yes
Area C "Crowthorne Triangle"	216	111	No
Area B1 "Sand Martin's"	4	3	Yes
Area B2 "Group 1"	86	34	Yes
Area B3 "Woodcra y"	7	2	Yes
Area D "Forges Lane"	24	10	No ²³
Area E "Arborfield Green"	1146	873	No
Area F "Swallowfield Triangle"	136	110	No
Area G "Penrose Park"	293	192	No
Area H "Rooks Nest"	12	8	Yes
Area I "Shinfield North"	2280	1282	Yes
Area J "Ryhill Way"	204	100	No
Area K "Wilsford Close"	8	4	Yes
Area L "Leader's Copse"	29	12	Yes
Area M "Morris Close"	84	56	Yes
Area N "Simon's Lane"	27	11	Yes
Area O "St Tersa's"	51	28	No
Area P "Hawthorn"	4	2	Yes
Area Qa "Warren House Road"	33	15	No
Area Qb "Hughes Road"	38	20	No
Area Qc "All Saints"	2	2	No
Area R "Duckett's Mead"	143	75	Yes

²³²³ The area is all within the Arborfield and Barkham Borough Ward but if moved to Swallowfield it would leave a small area that would be part of Finchampstead Parish but part of the Arborfield and Barkham Ward.

Appendix B - Revised number of properties and electors.

Council	Current Properties	Proposed Properties	Change	Current Electorate	Proposed Electorate	Change
Arborfield and Newland	1,315	1,507	192	2,345	2,638	293
Barkham Parish Council	2,457	3,235	778	4,068	5,045	977
Charvil Parish Council	1,194	1,194	0	2,478	2,478	0
Earley Town Council	12,338	12,442	104	23,556	23,768	212
Finchampstead Parish Council	5,715	4,772	-943	10,588	9,311	-1,277
Remenham Parish Council	267	267	0	379	379	0
Ruscombe Parish Council	578	578	0	925	925	0
Shinfield Parish Council	7,838	7,734	-104	13,677	13,465	-212
Sonning Parish Council	662	662	0	1,294	1,294	0

St Nicholas Hurst	903	903	0	1,703	1,703	0
Swallowfield Parish Council	1,054	955	-99	1,876	1,764	-112
Twyford Parish Council	3,015	3,015	0	5,359	5,359	0
Wargrave Parish Council	1,727	1,727	0	3,090	3,090	0
Winnersh Parish Council	4,243	4,243	0	8,103	8,103	0
Wokingham Town Council	17,415	17,376	-39	30,056	29,959	-97
Wokingham Without Parish Council	2,896	3,007	111	5,516	5,732	216
Woodley Town Council	11,677	11,677	0	21,837	21,837	0
Total	75,294	75,294	0	136,850	136,850	0

Appendix C – Precept Charges 2025/26

It is not possible to calculate any changes resulting from the Community Governance Review as Town and Parish Council spending is largely discretionary and we do not hold the information on fixed and variable costs for each Council. The precept charges are detailed below.

Town/Parish Council	2025/26 Council Tax Band D (£)
Arborfield & Newland	88.94
Barkham	26.28
Charvil	88.36
Earley	88.06
Finchampstead	31.26
Remenham	89.47
Ruscombe	48.24
St. Nicholas Hurst	52.41
Shinfield	84.76
Sonning	54.32
Swallowfield	33.81
Twyford	76.16
Wargrave	109.01
Winnersh	45.98
Wokingham Town	74.85
Wokingham Without	78.27
Woodley	106.69

Appendix D - Developments impacting boundary changes

The Council has Insert from five year land supply. [Five Year Housing Land Supply Statement 2024_0.pdf](#) With forecast properties and electors.

Area A Wokingham / Wokingham Without

These properties were not included in the 5 year land supply published in January 2025

Area Ref	Planning App	Housing Numbers	Forecast Electors
SW2a	190914	215	387
SW2b	191068	1434	2,581
SW3	192325	171	308
Total		1,820	3,276

Area E Arborfield SDL

Area Ref	Planning App	Housing Numbers	Forecast Electors
A28	223435	54	97
A33	241524	0	0
A26	220175	38	68
A31	231095	256	461
A27	221844	60	108
		408	734

The Council is the process of updating its Housing Trajectory information. This is subject to revision as part of the planning inspectorate process. The current best available data is as follows:

Area	Estimated properties to be built to 2030/31
Area A "South Wokingham SDL"	505
Area B "Crowthorne Triangle"	None
Area B1 "Sand Martin's"	None
Area B2 "Group 1"	None
Area B3 "Woodcray"	None
Area D "Forges Lane"	None
Area E "Arborfield Green"	579
Area F "Swallowfield Triangle"	27
Area G "Penrose Park"	None

Area H "Rooks Nest"	None
Area I "Shinfield North"	None
Area J "Ryhill Way"	None
Area K "Wilsford Close"	None
Area L "Leader's Copse"	150
Area M "Morris Close"	None
Area N "Simon's Lane"	None
Area O "St Tersa's"	None
Area P "Hawthorn"	None
Area R "Ducketts Mead"	None

Appendix E - Implementation Timetable

Town and Parish Council	Last Election	Next Election	Amended Election
Arborfield and Newland Parish Council	2022	2026	No Change
Barkham Parish Council	2023	2027	No Change
Charvil Parish Council	2024	2028	No Change
Earley Town Council	2023	2027	No Change
Finchampstead Parish Council	2024	2028	No Change
Hurst Parish Council	2024	2028	No Change
Remenham Parish Council	2022	2026	No Change
Ruscombe Parish Council	2024	2028	No Change
Shinfield Parish Council	2023	2027	No Change
Sonning Parish Council	2023	2027	No Change
Swallowfield Parish Council	2022	2026	
Twyford Parish Council	2023	2027	No Change
Wargrave Parish Council	2022	2026	No Change
Winnersh Parish Council	2023	2027	No Change
Wokingham Town Council	2023	2027	No Change
Wokingham Without Parish Council	2023	2027	No Change
Woodley Town Council	2023	2027	No Change

Appendix F - Individual Properties moving between Parishes

Area C Properties moving from Finchampstead to Wokingham Without

Address1	Address2	Address3	Postcode
10 Ardwell Close	CROWTHORNE		RG45 6BA
8 Ardwell Close	CROWTHORNE		RG45 6BA
37 Ravenswood Avenue	CROWTHORNE		RG45 6AX
33 Ravenswood Avenue	CROWTHORNE		RG45 6AX
29 Ravenswood Avenue	CROWTHORNE		RG45 6AX
35 Ravenswood Avenue	CROWTHORNE		RG45 6AX
9 Ardwell Close	CROWTHORNE		RG45 6BA
11 Ardwell Close	CROWTHORNE		RG45 6BA
31 Ravenswood Avenue	CROWTHORNE		RG45 6AX
12 Ardwell Close	CROWTHORNE		RG45 6BA
22 Heatherdene Avenue	CROWTHORNE		RG45 6AA
18 Heatherdene Avenue	CROWTHORNE		RG45 6AA
Beech Corner	17 Heatherdene Avenue	CROWTHORNE	RG45 6AA
16 Heatherdene Avenue	CROWTHORNE		RG45 6AA
10 Heatherdene Avenue	CROWTHORNE		RG45 6AA
19 Ravenswood Avenue	CROWTHORNE		RG45 6AX
15 Heatherdene Avenue	CROWTHORNE		RG45 6AA
11 Ravenswood Avenue	CROWTHORNE		RG45 6AX
27 Ravenswood Avenue	CROWTHORNE		RG45 6AX
1A Ardwell Close	CROWTHORNE		RG45 6BA
1 Ardwell Close	CROWTHORNE		RG45 6BA
1B Ardwell Close	CROWTHORNE		RG45 6BA
23 Ravenswood Avenue	CROWTHORNE		RG45 6AX
25 Ravenswood Avenue	CROWTHORNE		RG45 6AX
23A Ravenswood Avenue	CROWTHORNE		RG45 6AX
17 Ravenswood Avenue	CROWTHORNE		RG45 6AX
15 Ravenswood Avenue	CROWTHORNE		RG45 6AX
21 Ravenswood Avenue	CROWTHORNE		RG45 6AX
9 Ravenswood Avenue	CROWTHORNE		RG45 6AX
9B Ravenswood Avenue	CROWTHORNE		RG45 6AX
9A Ravenswood Avenue	CROWTHORNE		RG45 6AX
11 Heatherdene Avenue	CROWTHORNE		RG45 6AA
23 Heatherdene Avenue	CROWTHORNE		RG45 6AA
20 Heatherdene Avenue	CROWTHORNE		RG45 6AA
Flat 9 Wellington Mansions	Ardwell Close	CROWTHORNE	RG45 6AG
Flat 12 Wellington Mansions	Ardwell Close	CROWTHORNE	RG45 6AG
Flat 1 Wellington Mansions	Ardwell Close	CROWTHORNE	RG45 6AG

Flat 18 Wellington Mansions	Ardwell Close	CROWTHORNE	RG45 6AG
Flat 6 Wellington Mansions	Ardwell Close	CROWTHORNE	RG45 6AG
Flat 7 Wellington Mansions	Ardwell Close	CROWTHORNE	RG45 6AG
Flat 16 Wellington Mansions	Ardwell Close	CROWTHORNE	RG45 6AG
18A Heatherdene Avenue	CROWTHORNE		RG45 6AA
Flat 5 Wellington Mansions	Ardwell Close	CROWTHORNE	RG45 6AG
Flat 14 Wellington Mansions	Ardwell Close	CROWTHORNE	RG45 6AG
Flat 8 Wellington Mansions	Ardwell Close	CROWTHORNE	RG45 6AG
Flat 13 Wellington Mansions	Ardwell Close	CROWTHORNE	RG45 6AG
4 Ardwell Close	CROWTHORNE		RG45 6BA
Flat 11 Wellington Mansions	Ardwell Close	CROWTHORNE	RG45 6AG
2 Ardwell Close	CROWTHORNE		RG45 6BA
9 Heatherdene Avenue	CROWTHORNE		RG45 6AA
3 Ardwell Close	CROWTHORNE		RG45 6BA
Flat 3 Wellington Mansions	Ardwell Close	CROWTHORNE	RG45 6AG
Flat 17 Wellington Mansions	Ardwell Close	CROWTHORNE	RG45 6AG
7 Ardwell Close	CROWTHORNE		RG45 6BA
Flat 10 Wellington Mansions	Ardwell Close	CROWTHORNE	RG45 6AG
Flat 2 Wellington Mansions	Ardwell Close	CROWTHORNE	RG45 6AG
6 Ardwell Close	CROWTHORNE		RG45 6BA
Annexe	5 Ardwell Close	CROWTHORNE	RG45 6BA
19 Heatherdene Avenue	CROWTHORNE		RG45 6AA
5 Ardwell Close	CROWTHORNE		RG45 6BA
Flat 4 Wellington Mansions	Ardwell Close	CROWTHORNE	RG45 6AG
Flat 15 Wellington Mansions	Ardwell Close	CROWTHORNE	RG45 6AG
Panmure	The Devils Highway	CROWTHORNE	RG45 6BJ
Namaste	The Devils Highway	CROWTHORNE	RG45 6BJ
Valeries	20 Ravenswood Avenue	CROWTHORNE	RG45 6AY
15 Knowles Avenue	CROWTHORNE		RG45 6DU
21 Knowles Avenue	CROWTHORNE		RG45 6DU
Rushton Lodge	The Devils Highway	CROWTHORNE	RG45 6BJ
26 Ravenswood Avenue	CROWTHORNE		RG45 6AY
18 Ravenswood Avenue	CROWTHORNE		RG45 6AY
34 Knowles Avenue	CROWTHORNE		RG45 6DU
Montana	The Devils Highway	CROWTHORNE	RG45 6BJ

36 Knowles Avenue	CROWTHORNE		RG45 6DU
19 Alderbrook Close	CROWTHORNE		RG45 6DZ
12 Alderbrook Close	CROWTHORNE		RG45 6DZ
2 Alderbrook Close	CROWTHORNE		RG45 6DZ
42 Ravenswood Avenue	CROWTHORNE		RG45 6AY
26 Knowles Avenue	CROWTHORNE		RG45 6DU
14 Ravenswood Avenue	CROWTHORNE		RG45 6AY
25 Knowles Avenue	CROWTHORNE		RG45 6DU
28 Knowles Avenue	CROWTHORNE		RG45 6DU
36 Ravenswood Avenue	CROWTHORNE		RG45 6AY
32 Ravenswood Avenue	CROWTHORNE		RG45 6AY
40 Knowles Avenue	CROWTHORNE		RG45 6DU
24 Knowles Avenue	CROWTHORNE		RG45 6DU
16 Ravenswood Avenue	CROWTHORNE		RG45 6AY
13 Knowles Avenue	CROWTHORNE		RG45 6DU
20 Knowles Avenue	CROWTHORNE		RG45 6DU
22 Knowles Avenue	CROWTHORNE		RG45 6DU
38 Ravenswood Avenue	CROWTHORNE		RG45 6AY
40 Ravenswood Avenue	CROWTHORNE		RG45 6AY
44 Knowles Avenue	CROWTHORNE		RG45 6DU
23 Knowles Avenue	CROWTHORNE		RG45 6DU
30 Knowles Avenue	CROWTHORNE		RG45 6DU
46 Knowles Avenue	CROWTHORNE		RG45 6DU
42 Knowles Avenue	CROWTHORNE		RG45 6DU
Fairway	The Devils Highway	CROWTHORNE	RG45 6BJ
Ilanga	The Devils Highway	CROWTHORNE	RG45 6BJ
10 Alderbrook Close	CROWTHORNE		RG45 6DZ
8 Alderbrook Close	CROWTHORNE		RG45 6DZ
44 Ravenswood Avenue	CROWTHORNE		RG45 6AY
32 Knowles Avenue	CROWTHORNE		RG45 6DU
Laurel House	The Devils Highway	CROWTHORNE	RG45 6BJ
6 Alderbrook Close	CROWTHORNE		RG45 6DZ
30 Ravenswood Avenue	CROWTHORNE		RG45 6AY
17 Knowles Avenue	CROWTHORNE		RG45 6DU
38 Knowles Avenue	CROWTHORNE		RG45 6DU
4 Alderbrook Close	CROWTHORNE		RG45 6DZ
19 Knowles Avenue	CROWTHORNE		RG45 6DU
22 Ravenswood Avenue	CROWTHORNE		RG45 6AY
Flat Valeries Rest Home	20 Ravenswood Avenue	CROWTHORNE	RG45 6AY

Area B1 Properties moving from Wokingham to Finchampstead

Address1	Address2	Address3	Postcode
----------	----------	----------	----------

145 Nash Grove Lane	WOKINGHAM		RG40 4HG
143 Nash Grove Lane	WOKINGHAM		RG40 4HG
The Flat Sandmartins Golf Club	Finchampstead Road	WOKINGHAM	RG40 3RQ

Area B2 Properties moving from Wokingham to Finchampstead

Address1	Address2	Address3	Postcode
318 Finchampstead Road	WOKINGHAM		RG40 3JB
316A Finchampstead Road	WOKINGHAM		RG40 3JB
316 Finchampstead Road	WOKINGHAM		RG40 3JB
316B Finchampstead Road	WOKINGHAM		RG40 3JB
326 Finchampstead Road	WOKINGHAM		RG40 3JB
320 Finchampstead Road	WOKINGHAM		RG40 3JB
324 Finchampstead Road	WOKINGHAM		RG40 3JB
322 Finchampstead Road	WOKINGHAM		RG40 3JB
38 Sandhurst Road	Finchampstead	WOKINGHAM	RG40 3JD
34 Sandhurst Road	Finchampstead	WOKINGHAM	RG40 3JD
26 Sandhurst Road	Finchampstead	WOKINGHAM	RG40 3JD
5 The Bowers	Sandhurst Road	Finchampstead	RG40 3JX
4 The Bowers	Sandhurst Road	Finchampstead	RG40 3JX
44 Sandhurst Road	Finchampstead	WOKINGHAM	RG40 3JD
30 Sandhurst Road	Finchampstead	WOKINGHAM	RG40 3JD
36 Sandhurst Road	Finchampstead	WOKINGHAM	RG40 3JD
3 The Bowers	Sandhurst Road	Finchampstead	RG40 3JX
40 Sandhurst Road	Finchampstead	WOKINGHAM	RG40 3JD
314 Finchampstead Road	WOKINGHAM		RG40 3JA
312 Finchampstead Road	WOKINGHAM		RG40 3JA
310 Finchampstead Road	WOKINGHAM		RG40 3JA
32 Sandhurst Road	Finchampstead	WOKINGHAM	RG40 3JD
2 The Bowers	Sandhurst Road	Finchampstead	RG40 3JX
28 Sandhurst Road	Finchampstead	WOKINGHAM	RG40 3JD
1 The Bowers	Sandhurst Road	Finchampstead	RG40 3JX
334A Finchampstead Road	WOKINGHAM		RG40 3JB
330 Finchampstead Road	WOKINGHAM		RG40 3JB
334B Finchampstead Road	WOKINGHAM		RG40 3JB
332 Finchampstead Road	WOKINGHAM		RG40 3JB
334 Finchampstead Road	WOKINGHAM		RG40 3JB
328 Finchampstead Road	WOKINGHAM		RG40 3JB
42 Sandhurst Road	Finchampstead	WOKINGHAM	RG40 3JD
48 Sandhurst Road	Finchampstead	WOKINGHAM	RG40 3JD
46 Sandhurst Road	Finchampstead	WOKINGHAM	RG40 3JD

Area B3 Properties moving from Wokingham to Finchampstead

Address1	Address2	Address3	Postcode
The Barn	Sandhurst Road	Finchampstead	RG40 3LS
Woodcraze Cottage	Sandhurst Road	Finchampstead	RG40 3LS

Area D Properties moving from Finchampstead to Swallowfield

Address1	Address2	Address3	Postcode
Blackcroft Farm	Foxhill	READING	RG7 1UJ
Harts Leap Farm	Eversley	HOOK	RG27 0RB
The Lodge Greenacres Farm	Eversley	HOOK	RG27 0RB
Nettleberry	Eversley	HOOK	RG27 0RB
Oaklands Farm	New Mill Road	Eversley	RG27 0RB
Bulloways Farm	Eversley	HOOK	RG27 0RB
Greenacres Farm House	Eversley	HOOK	RG27 0RB
Forge House	New Mill Road	Eversley	RG27 0RB
Lea Cottage	Eversley	HOOK	RG27 0RB
Cherrylands	New Mill Road	Finchampstead	RG40 4QU

Area E Properties moving from Finchampstead to Barkham

Address1	Address2	Address3	Postcode
Flat 5 Boswell House	Quiller Avenue	Arborfield Green	RG2 9UB
11 Glover Crescent	Arborfield Green	READING	RG2 9TW
15 Glover Crescent	Arborfield Green	READING	RG2 9TW
16 Glover Crescent	Arborfield Green	READING	RG2 9TS
14 Glover Crescent	Arborfield Green	READING	RG2 9TS
Flat 5 Hirst House	Quiller Avenue	Arborfield Green	RG2 9UD
Flat 4 Boswell House	Quiller Avenue	Arborfield Green	RG2 9UB
Flat 3 Hirst House	Quiller Avenue	Arborfield Green	RG2 9UD
Flat 6 Hirst House	Quiller Avenue	Arborfield Green	RG2 9UD
Flat 1 Hirst House	Quiller Avenue	Arborfield Green	RG2 9UD
Flat 6 Boswell House	Quiller Avenue	Arborfield Green	RG2 9UB
Flat 6 Baler House	Acre Drive	Finchwood Park	RG40 4AT

Flat 3 Baler House	Acre Drive	Finchwood Park	RG40 4AT
Flat 5 Baler House	Acre Drive	Finchwood Park	RG40 4AT
Flat 4 Baler House	Acre Drive	Finchwood Park	RG40 4AT
4 Corn Path	Finchwood Park	WOKINGHAM	RG40 4AP
Flat 5 Fallow House	Wheat Street	Finchwood Park	RG40 4AL
3 Corn Path	Finchwood Park	WOKINGHAM	RG40 4AP
Flat 2 Fallow House	Wheat Street	Finchwood Park	RG40 4AL
11 Corn Path	Finchwood Park	WOKINGHAM	RG40 4AP
Flat 4 Fallow House	Wheat Street	Finchwood Park	RG40 4AL
Flat 1 Fallow House	Wheat Street	Finchwood Park	RG40 4AL
Flat 1 Baler House	Acre Drive	Finchwood Park	RG40 4AT
9 Corn Path	Finchwood Park	WOKINGHAM	RG40 4AP
Flat 3 Fallow House	Wheat Street	Finchwood Park	RG40 4AL
2 Corn Path	Finchwood Park	WOKINGHAM	RG40 4AP
8 Corn Path	Finchwood Park	WOKINGHAM	RG40 4AP
10 Corn Path	Finchwood Park	WOKINGHAM	RG40 4AP
Flat 6 Fallow House	Wheat Street	Finchwood Park	RG40 4AL
Flat 2 Baler House	Acre Drive	Finchwood Park	RG40 4AT
5 Corn Path	Finchwood Park	WOKINGHAM	RG40 4AP
1 Corn Path	Finchwood Park	WOKINGHAM	RG40 4AP
7 Corn Path	Finchwood Park	WOKINGHAM	RG40 4AP
6 Corn Path	Finchwood Park	WOKINGHAM	RG40 4AP
43 Carol Grove	Arborfield Green	READING	RG2 9UH
22 Carol Grove	Arborfield Green	READING	RG2 9UH
1 March House	Carol Grove	Arborfield Green	RG2 9UL
23 Carol Grove	Arborfield Green	READING	RG2 9UH
1 Alice House	Carol Grove	Arborfield Green	RG2 9UJ
5 Carol Grove	Arborfield Green	READING	RG2 9UH
2 March House	Carol Grove	Arborfield Green	RG2 9UL
39 Carol Grove	Arborfield Green	READING	RG2 9UH
12 Carol Grove	Arborfield Green	READING	RG2 9UH

25 Carol Grove	Arborfield Green	READING	RG2 9UH
15 Bronte Grove	Arborfield Green	READING	RG2 9UN
19 Bronte Grove	Arborfield Green	READING	RG2 9UN
53 Carol Grove	Arborfield Green	READING	RG2 9UH
3 Carol Grove	Arborfield Green	READING	RG2 9UH
5 Alice House	Carol Grove	Arborfield Green	RG2 9UJ
31 Carol Grove	Arborfield Green	READING	RG2 9UH
8 March House	Carol Grove	Arborfield Green	RG2 9UL
20 Carol Grove	Arborfield Green	READING	RG2 9UH
8 Alice House	Carol Grove	Arborfield Green	RG2 9UJ
35 Carol Grove	Arborfield Green	READING	RG2 9UH
9 Carol Grove	Arborfield Green	READING	RG2 9UH
19 Carol Grove	Arborfield Green	READING	RG2 9UH
17 Carol Grove	Arborfield Green	READING	RG2 9UH
51 Carol Grove	Arborfield Green	READING	RG2 9UH
3 March House	Carol Grove	Arborfield Green	RG2 9UL
2 Alice House	Carol Grove	Arborfield Green	RG2 9UJ
7 Carol Grove	Arborfield Green	READING	RG2 9UH
1 Carol Grove	Arborfield Green	READING	RG2 9UH
9 March House	Carol Grove	Arborfield Green	RG2 9UL
5 March House	Carol Grove	Arborfield Green	RG2 9UL
14 Carol Grove	Arborfield Green	READING	RG2 9UH
41 Carol Grove	Arborfield Green	READING	RG2 9UH
37 Carol Grove	Arborfield Green	READING	RG2 9UH
45 Carol Grove	Arborfield Green	READING	RG2 9UH
4 Alice House	Carol Grove	Arborfield Green	RG2 9UJ
4 March House	Carol Grove	Arborfield Green	RG2 9UL
24 Carol Grove	Arborfield Green	READING	RG2 9UH
3 Alice House	Carol Grove	Arborfield Green	RG2 9UJ
55 Carol Grove	Arborfield Green	READING	RG2 9UH
15 Carol Grove	Arborfield Green	READING	RG2 9UH
6 March House	Carol Grove	Arborfield Green	RG2 9UL
21 Bronte Grove	Arborfield Green	READING	RG2 9UN
18 Carol Grove	Arborfield Green	READING	RG2 9UH

6 Alice House	Carol Grove	Arborfield Green	RG2 9UJ
16 Carol Grove	Arborfield Green	READING	RG2 9UH
7 Alice House	Carol Grove	Arborfield Green	RG2 9UJ
47 Carol Grove	Arborfield Green	READING	RG2 9UH
10 Carol Grove	Arborfield Green	READING	RG2 9UH
7 March House	Carol Grove	Arborfield Green	RG2 9UL
33 Carol Grove	Arborfield Green	READING	RG2 9UH
49 Carol Grove	Arborfield Green	READING	RG2 9UH
11 Carol Grove	Arborfield Green	READING	RG2 9UH
21 Carol Grove	Arborfield Green	READING	RG2 9UH
23 Bronte Grove	Arborfield Green	READING	RG2 9UN
11 Bronte Grove	Arborfield Green	READING	RG2 9UN
17 Bronte Grove	Arborfield Green	READING	RG2 9UN
12 Rye Way	Finchwood Park	WOKINGHAM	RG40 4AY
18 Rye Way	Finchwood Park	WOKINGHAM	RG40 4AY
14 Rye Way	Finchwood Park	WOKINGHAM	RG40 4AY
16 Rye Way	Finchwood Park	WOKINGHAM	RG40 4AY
9 Barley Road	Finchwood Park	WOKINGHAM	RG40 4AU
29 Barley Road	Finchwood Park	WOKINGHAM	RG40 4AU
27 Barley Road	Finchwood Park	WOKINGHAM	RG40 4AU
5 Barley Road	Finchwood Park	WOKINGHAM	RG40 4AU
7 Barley Road	Finchwood Park	WOKINGHAM	RG40 4AU
3 Barley Road	Finchwood Park	WOKINGHAM	RG40 4AU
1 Barley Road	Finchwood Park	WOKINGHAM	RG40 4AU
Home Farm	Sheerlands Road	Finchampstead	RG40 4QY
West Wood Farm	Sheerlands Road	Finchampstead	RG40 4QX
3 Dairy Road	Finchwood Park	WOKINGHAM	RG40 4AQ
9 Dairy Road	Finchwood Park	WOKINGHAM	RG40 4AQ
7 Dairy Road	Finchwood Park	WOKINGHAM	RG40 4AQ
11 Dairy Road	Finchwood Park	WOKINGHAM	RG40 4AQ
1 Dairy Road	Finchwood Park	WOKINGHAM	RG40 4AQ
5 Dairy Road	Finchwood Park	WOKINGHAM	RG40 4AQ
15 Dairy Road	Finchwood Park	WOKINGHAM	RG40 4AQ
3 Acre Drive	Finchwood Park	WOKINGHAM	RG40 4AR
7 Acre Drive	Finchwood Park	WOKINGHAM	RG40 4AR
5 Acre Drive	Finchwood Park	WOKINGHAM	RG40 4AR
1 Acre Drive	Finchwood Park	WOKINGHAM	RG40 4AR
9 Acre Drive	Finchwood Park	WOKINGHAM	RG40 4AR
8 Barley Road	Finchwood Park	WOKINGHAM	RG40 4AU
45 Dairy Road	Finchwood Park	WOKINGHAM	RG40 4AQ
29 Dairy Road	Finchwood Park	WOKINGHAM	RG40 4AQ

34 Bronte Grove	Arborfield Green	READING	RG2 9UN
2 Dairy Road	Finchwood Park	WOKINGHAM	RG40 4AQ
33 Dairy Road	Finchwood Park	WOKINGHAM	RG40 4AQ
11 Pasture Close	Finchwood Park	WOKINGHAM	RG40 4AG
2 Pasture Close	Finchwood Park	WOKINGHAM	RG40 4AG
47 Dairy Road	Finchwood Park	WOKINGHAM	RG40 4AQ
36 Bronte Grove	Arborfield Green	READING	RG2 9UN
38 Dairy Road	Finchwood Park	WOKINGHAM	RG40 4AQ
19 Dairy Road	Finchwood Park	WOKINGHAM	RG40 4AQ
20 Bronte Grove	Arborfield Green	READING	RG2 9UN
6 Barn Path	Finchwood Park	WOKINGHAM	RG40 4AN
3 Barn Path	Finchwood Park	WOKINGHAM	RG40 4AN
5 Barn Path	Finchwood Park	WOKINGHAM	RG40 4AN
3 Pasture Close	Finchwood Park	WOKINGHAM	RG40 4AG
4 Barn Path	Finchwood Park	WOKINGHAM	RG40 4AN
40 Dairy Road	Finchwood Park	WOKINGHAM	RG40 4AQ
8 Barn Path	Finchwood Park	WOKINGHAM	RG40 4AN
1 Barn Path	Finchwood Park	WOKINGHAM	RG40 4AN
42 Dairy Road	Finchwood Park	WOKINGHAM	RG40 4AQ
2 Barn Path	Finchwood Park	WOKINGHAM	RG40 4AN
44 Dairy Road	Finchwood Park	WOKINGHAM	RG40 4AQ
21 Dairy Road	Finchwood Park	WOKINGHAM	RG40 4AQ
7 Barn Path	Finchwood Park	WOKINGHAM	RG40 4AN
37 Dairy Road	Finchwood Park	WOKINGHAM	RG40 4AQ
25 Dairy Road	Finchwood Park	WOKINGHAM	RG40 4AQ
8 Dairy Road	Finchwood Park	WOKINGHAM	RG40 4AQ
10 Pasture Close	Finchwood Park	WOKINGHAM	RG40 4AG
6 Pasture Close	Finchwood Park	WOKINGHAM	RG40 4AG
10 Dairy Road	Finchwood Park	WOKINGHAM	RG40 4AQ
7 Pasture Close	Finchwood Park	WOKINGHAM	RG40 4AG
5 Pasture Close	Finchwood Park	WOKINGHAM	RG40 4AG
31 Dairy Road	Finchwood Park	WOKINGHAM	RG40 4AQ
26 Dairy Road	Finchwood Park	WOKINGHAM	RG40 4AQ
23 Dairy Road	Finchwood Park	WOKINGHAM	RG40 4AQ
4 Pasture Close	Finchwood Park	WOKINGHAM	RG40 4AG
9 Pasture Close	Finchwood Park	WOKINGHAM	RG40 4AG
32 Bronte Grove	Arborfield Green	READING	RG2 9UN
22 Dairy Road	Finchwood Park	WOKINGHAM	RG40 4AQ
8 Pasture Close	Finchwood Park	WOKINGHAM	RG40 4AG
16 Dairy Road	Finchwood Park	WOKINGHAM	RG40 4AQ
6 Dairy Road	Finchwood Park	WOKINGHAM	RG40 4AQ
18 Dairy Road	Finchwood Park	WOKINGHAM	RG40 4AQ
39 Dairy Road	Finchwood Park	WOKINGHAM	RG40 4AQ

1 Pasture Close	Finchwood Park	WOKINGHAM	RG40 4AG
34 Dairy Road	Finchwood Park	WOKINGHAM	RG40 4AQ
35 Dairy Road	Finchwood Park	WOKINGHAM	RG40 4AQ
32 Dairy Road	Finchwood Park	WOKINGHAM	RG40 4AQ
17 Dairy Road	Finchwood Park	WOKINGHAM	RG40 4AQ
30 Dairy Road	Finchwood Park	WOKINGHAM	RG40 4AQ
46 Dairy Road	Finchwood Park	WOKINGHAM	RG40 4AQ
41 Dairy Road	Finchwood Park	WOKINGHAM	RG40 4AQ
24 Dairy Road	Finchwood Park	WOKINGHAM	RG40 4AQ
36 Dairy Road	Finchwood Park	WOKINGHAM	RG40 4AQ
20 Dairy Road	Finchwood Park	WOKINGHAM	RG40 4AQ
43 Dairy Road	Finchwood Park	WOKINGHAM	RG40 4AQ
28 Dairy Road	Finchwood Park	WOKINGHAM	RG40 4AQ
4 Dairy Road	Finchwood Park	WOKINGHAM	RG40 4AQ
27 Dairy Road	Finchwood Park	WOKINGHAM	RG40 4AQ
Flat 6 Drover House	Acre Drive	Finchwood Park	RG40 4AS
Flat 1 Drover House	Acre Drive	Finchwood Park	RG40 4AS
Flat 3 Drover House	Acre Drive	Finchwood Park	RG40 4AS
4 Acre Drive	Finchwood Park	WOKINGHAM	RG40 4AR
Flat 4 Drover House	Acre Drive	Finchwood Park	RG40 4AS
11 Acre Drive	Finchwood Park	WOKINGHAM	RG40 4AR
Flat 2 Drover House	Acre Drive	Finchwood Park	RG40 4AS
Flat 5 Drover House	Acre Drive	Finchwood Park	RG40 4AS
2 Acre Drive	Finchwood Park	WOKINGHAM	RG40 4AR
24 Bronte Grove	Arborfield Green	READING	RG2 9UN
22 Bronte Grove	Arborfield Green	READING	RG2 9UN
6 Harvest Path	Finchwood Park	WOKINGHAM	RG40 4AE
Flat 6 Threshing House	Harvest Path	Finchwood Park	RG40 4AF
Flat 7 Threshing House	Harvest Path	Finchwood Park	RG40 4AF
Flat 5 Pond House	Wheat Street	Finchwood Park	RG40 4AJ
2 Harvest Path	Finchwood Park	WOKINGHAM	RG40 4AE
Flat 12 Threshing House	Harvest Path	Finchwood Park	RG40 4AF
Flat 3 Threshing House	Harvest Path	Finchwood Park	RG40 4AF

Flat 10 Threshing House	Harvest Path	Finchwood Park	RG40 4AF
Flat 1 Threshing House	Harvest Path	Finchwood Park	RG40 4AF
Flat 5 Threshing House	Harvest Path	Finchwood Park	RG40 4AF
3 Harvest Path	Finchwood Park	WOKINGHAM	RG40 4AE
Flat 11 Threshing House	Harvest Path	Finchwood Park	RG40 4AF
1 Harvest Path	Finchwood Park	WOKINGHAM	RG40 4AE
4 Harvest Path	Finchwood Park	WOKINGHAM	RG40 4AE
Flat 8 Threshing House	Harvest Path	Finchwood Park	RG40 4AF
7 Harvest Path	Finchwood Park	WOKINGHAM	RG40 4AE
Flat 9 Threshing House	Harvest Path	Finchwood Park	RG40 4AF
5 Harvest Path	Finchwood Park	WOKINGHAM	RG40 4AE
Flat 2 Threshing House	Harvest Path	Finchwood Park	RG40 4AF
Flat 4 Threshing House	Harvest Path	Finchwood Park	RG40 4AF
12 Dairy Road	Finchwood Park	WOKINGHAM	RG40 4AQ
14 Dairy Road	Finchwood Park	WOKINGHAM	RG40 4AQ
Flat 1 Woodland House	Wheat Street	Finchwood Park	RG40 4AH
Flat 6 Woodland House	Wheat Street	Finchwood Park	RG40 4AH
Flat 1 Pond House	Wheat Street	Finchwood Park	RG40 4AJ
Flat 2 Woodland House	Wheat Street	Finchwood Park	RG40 4AH
Flat 5 Woodland House	Wheat Street	Finchwood Park	RG40 4AH
Flat 6 Pond House	Wheat Street	Finchwood Park	RG40 4AJ
Flat 4 Pond House	Wheat Street	Finchwood Park	RG40 4AJ
Flat 4 Woodland House	Wheat Street	Finchwood Park	RG40 4AH
Flat 2 Pond House	Wheat Street	Finchwood Park	RG40 4AJ
Flat 3 Pond House	Wheat Street	Finchwood Park	RG40 4AJ
Flat 3 Woodland House	Wheat Street	Finchwood Park	RG40 4AH

Flat 4 Besgrove House	Glover Crescent	Arborfield Green	RG2 9TT
10 Glover Crescent	Arborfield Green	READING	RG2 9TS
Flat 2 Besgrove House	Glover Crescent	Arborfield Green	RG2 9TT
Flat 1 Besgrove House	Glover Crescent	Arborfield Green	RG2 9TT
Flat 2 Girling House	Glover Crescent	Arborfield Green	RG2 9TU
Flat 4 Girling House	Glover Crescent	Arborfield Green	RG2 9TU
12 Glover Crescent	Arborfield Green	READING	RG2 9TS
Flat 3 Besgrove House	Glover Crescent	Arborfield Green	RG2 9TT
Flat 1 Girling House	Glover Crescent	Arborfield Green	RG2 9TU
Flat 3 Girling House	Glover Crescent	Arborfield Green	RG2 9TU
Flat 6 Girling House	Glover Crescent	Arborfield Green	RG2 9TU
Flat 5 Girling House	Glover Crescent	Arborfield Green	RG2 9TU
Flat 6 Besgrove House	Glover Crescent	Arborfield Green	RG2 9TT
4 Glover Crescent	Arborfield Green	READING	RG2 9TS
Flat 5 Besgrove House	Glover Crescent	Arborfield Green	RG2 9TT
26 Bronte Grove	Arborfield Green	READING	RG2 9UN
7 Bronte Grove	Arborfield Green	READING	RG2 9UN
28 Bronte Grove	Arborfield Green	READING	RG2 9UN
1 Austen Grove	Arborfield Green	READING	RG2 9UP
10 Austen Grove	Arborfield Green	READING	RG2 9UP
3 Bronte Grove	Arborfield Green	READING	RG2 9UN
4 Bronte Grove	Arborfield Green	READING	RG2 9UN
5 Austen Grove	Arborfield Green	READING	RG2 9UP
2 Carol Grove	Arborfield Green	READING	RG2 9UH
8 Carol Grove	Arborfield Green	READING	RG2 9UH
14 Bronte Grove	Arborfield Green	READING	RG2 9UN
12 Bronte Grove	Arborfield Green	READING	RG2 9UN
1 Bronte Grove	Arborfield Green	READING	RG2 9UN
2 Bronte Grove	Arborfield Green	READING	RG2 9UN
5 Bronte Grove	Arborfield Green	READING	RG2 9UN
4 Austen Grove	Arborfield Green	READING	RG2 9UP
10 Bronte Grove	Arborfield Green	READING	RG2 9UN
18 Bronte Grove	Arborfield Green	READING	RG2 9UN

9 Bronte Grove	Arborfield Green	READING	RG2 9UN
6 Bronte Grove	Arborfield Green	READING	RG2 9UN
16 Bronte Grove	Arborfield Green	READING	RG2 9UN
8 Bronte Grove	Arborfield Green	READING	RG2 9UN
30 Bronte Grove	Arborfield Green	READING	RG2 9UN
3 Austen Grove	Arborfield Green	READING	RG2 9UP
7 Austen Grove	Arborfield Green	READING	RG2 9UP
6 Austen Grove	Arborfield Green	READING	RG2 9UP
8 Austen Grove	Arborfield Green	READING	RG2 9UP
2 Austen Grove	Arborfield Green	READING	RG2 9UP
12 Fieldfare Lane	Finchwood Park	WOKINGHAM	RG40 4BW
10 Fieldfare Lane	Finchwood Park	WOKINGHAM	RG40 4BW
24 Fieldfare Lane	Finchwood Park	WOKINGHAM	RG40 4BW
8 Fieldfare Lane	Finchwood Park	WOKINGHAM	RG40 4BW
Flat 2	17 Woodlark Way	Finchwood Park	RG40 4BY
Flat 3	1 Redwing Road	Finchwood Park	RG40 4BP
21 Hawfinch Place	Finchwood Park	WOKINGHAM	RG40 4BU
32 Woodlark Way	Finchwood Park	WOKINGHAM	RG40 4BY
25 Woodlark Way	Finchwood Park	WOKINGHAM	RG40 4BY
15 Nuthatch Drive	Finchwood Park	WOKINGHAM	RG40 4BQ
3 Brambling Grove	Finchwood Park	WOKINGHAM	RG40 4BS
10 Nuthatch Drive	Finchwood Park	WOKINGHAM	RG40 4BQ
6 Brambling Grove	Finchwood Park	WOKINGHAM	RG40 4BS
21 Brambling Grove	Finchwood Park	WOKINGHAM	RG40 4BS
11 Nuthatch Drive	Finchwood Park	WOKINGHAM	RG40 4BQ
30 Woodlark Way	Finchwood Park	WOKINGHAM	RG40 4BY
14 Woodlark Way	Finchwood Park	WOKINGHAM	RG40 4BY
15 Woodlark Way	Finchwood Park	WOKINGHAM	RG40 4BY
32 Fieldfare Lane	Finchwood Park	WOKINGHAM	RG40 4BW
34 Fieldfare Lane	Finchwood Park	WOKINGHAM	RG40 4BW
26 Fieldfare Lane	Finchwood Park	WOKINGHAM	RG40 4BW
14 Brambling Grove	Finchwood Park	WOKINGHAM	RG40 4BS
16 Fieldfare Lane	Finchwood Park	WOKINGHAM	RG40 4BW
7 Brambling Grove	Finchwood Park	WOKINGHAM	RG40 4BS
2 Fieldfare Lane	Finchwood Park	WOKINGHAM	RG40 4BW
19 Brambling Grove	Finchwood Park	WOKINGHAM	RG40 4BS
20 Fieldfare Lane	Finchwood Park	WOKINGHAM	RG40 4BW
1 Brambling Grove	Finchwood Park	WOKINGHAM	RG40 4BS
4 Fieldfare Lane	Finchwood Park	WOKINGHAM	RG40 4BW
4 Nuthatch Drive	Finchwood Park	WOKINGHAM	RG40 4BQ
4 Goldcrest Row	Finchampstead	WOKINGHAM	RG40 4BT

16 Brambling Grove	Finchwood Park	WOKINGHAM	RG40 4BS
14 Fieldfare Lane	Finchwood Park	WOKINGHAM	RG40 4BW
30 Fieldfare Lane	Finchwood Park	WOKINGHAM	RG40 4BW
18 Fieldfare Lane	Finchwood Park	WOKINGHAM	RG40 4BW
6 Fieldfare Lane	Finchwood Park	WOKINGHAM	RG40 4BW
9 Nuthatch Drive	Finchwood Park	WOKINGHAM	RG40 4BQ
8 Nuthatch Drive	Finchwood Park	WOKINGHAM	RG40 4BQ
22 Fieldfare Lane	Finchwood Park	WOKINGHAM	RG40 4BW
28 Fieldfare Lane	Finchwood Park	WOKINGHAM	RG40 4BW
6 Nuthatch Drive	Finchwood Park	WOKINGHAM	RG40 4BQ
22 Brambling Grove	Finchwood Park	WOKINGHAM	RG40 4BS
4 Brambling Grove	Finchwood Park	WOKINGHAM	RG40 4BS
3 Goldcrest Row	Finchampstead	WOKINGHAM	RG40 4BT
11 Brambling Grove	Finchwood Park	WOKINGHAM	RG40 4BS
2 Goldcrest Row	Finchampstead	WOKINGHAM	RG40 4BT
36 Fieldfare Lane	Finchwood Park	WOKINGHAM	RG40 4BW
7 Nuthatch Drive	Finchwood Park	WOKINGHAM	RG40 4BQ
9 Brambling Grove	Finchwood Park	WOKINGHAM	RG40 4BS
25 Nuthatch Drive	Finchwood Park	WOKINGHAM	RG40 4BQ
1 Goldcrest Row	Finchampstead	WOKINGHAM	RG40 4BT
2 Brambling Grove	Finchwood Park	WOKINGHAM	RG40 4BS
18 Brambling Grove	Finchwood Park	WOKINGHAM	RG40 4BS
17 Brambling Grove	Finchwood Park	WOKINGHAM	RG40 4BS
20 Brambling Grove	Finchwood Park	WOKINGHAM	RG40 4BS
19 Nuthatch Drive	Finchwood Park	WOKINGHAM	RG40 4BQ
5 Nuthatch Drive	Finchwood Park	WOKINGHAM	RG40 4BQ
1 Nuthatch Drive	Finchwood Park	WOKINGHAM	RG40 4BQ
2 Nuthatch Drive	Finchwood Park	WOKINGHAM	RG40 4BQ
15 Brambling Grove	Finchwood Park	WOKINGHAM	RG40 4BS
21 Nuthatch Drive	Finchwood Park	WOKINGHAM	RG40 4BQ
Flat 2	1 Redwing Road	Finchwood Park	RG40 4BP
27 Nuthatch Drive	Finchwood Park	WOKINGHAM	RG40 4BQ
Flat 1	1 Redwing Road	Finchwood Park	RG40 4BP
Flat 4	1 Redwing Road	Finchwood Park	RG40 4BP
5 Redwing Road	Finchwood Park	WOKINGHAM	RG40 4BP
7 Redwing Road	Finchwood Park	WOKINGHAM	RG40 4BP
Flat 5	1 Redwing Road	Finchwood Park	RG40 4BP
Flat 6	1 Redwing Road	Finchwood Park	RG40 4BP
3 Redwing Road	Finchwood Park	WOKINGHAM	RG40 4BP

9 Redwing Road	Finchwood Park	WOKINGHAM	RG40 4BP
Flat 6	17 Woodlark Way	Finchwood Park	RG40 4BY
Flat 3	17 Woodlark Way	Finchwood Park	RG40 4BY
Flat 5	17 Woodlark Way	Finchwood Park	RG40 4BY
Flat 1	17 Woodlark Way	Finchwood Park	RG40 4BY
Flat 4	17 Woodlark Way	Finchwood Park	RG40 4BY
17 Hawfinch Place	Finchwood Park	WOKINGHAM	RG40 4BU
5 Brambling Grove	Finchwood Park	WOKINGHAM	RG40 4BS
8 Brambling Grove	Finchwood Park	WOKINGHAM	RG40 4BS
10 Brambling Grove	Finchwood Park	WOKINGHAM	RG40 4BS
2 Hawfinch Place	Finchwood Park	WOKINGHAM	RG40 4BU
3 Nuthatch Drive	Finchwood Park	WOKINGHAM	RG40 4BQ
17 Nuthatch Drive	Finchwood Park	WOKINGHAM	RG40 4BQ
23 Hawfinch Place	Finchwood Park	WOKINGHAM	RG40 4BU
12 Brambling Grove	Finchwood Park	WOKINGHAM	RG40 4BS
21 Woodlark Way	Finchwood Park	WOKINGHAM	RG40 4BY
23 Nuthatch Drive	Finchwood Park	WOKINGHAM	RG40 4BQ
25 Hawfinch Place	Finchwood Park	WOKINGHAM	RG40 4BU
3 Hawfinch Place	Finchwood Park	WOKINGHAM	RG40 4BU
15 Hawfinch Place	Finchwood Park	WOKINGHAM	RG40 4BU
1 Hawfinch Place	Finchwood Park	WOKINGHAM	RG40 4BU
22 Woodlark Way	Finchwood Park	WOKINGHAM	RG40 4BY
24 Woodlark Way	Finchwood Park	WOKINGHAM	RG40 4BY
38 Woodlark Way	Finchwood Park	WOKINGHAM	RG40 4BY
44 Woodlark Way	Finchwood Park	WOKINGHAM	RG40 4BY
11 Woodlark Way	Finchwood Park	WOKINGHAM	RG40 4BY
42 Woodlark Way	Finchwood Park	WOKINGHAM	RG40 4BY
5 Woodlark Way	Finchwood Park	WOKINGHAM	RG40 4BY
9 Hawfinch Place	Finchwood Park	WOKINGHAM	RG40 4BU
16 Woodlark Way	Finchwood Park	WOKINGHAM	RG40 4BY
19 Hawfinch Place	Finchwood Park	WOKINGHAM	RG40 4BU
40 Woodlark Way	Finchwood Park	WOKINGHAM	RG40 4BY
11 Hawfinch Place	Finchwood Park	WOKINGHAM	RG40 4BU
14 Hawfinch Place	Finchwood Park	WOKINGHAM	RG40 4BU
1 Woodlark Way	Finchwood Park	WOKINGHAM	RG40 4BY
7 Hawfinch Place	Finchwood Park	WOKINGHAM	RG40 4BU
5 Hawfinch Place	Finchwood Park	WOKINGHAM	RG40 4BU
27 Woodlark Way	Finchwood Park	WOKINGHAM	RG40 4BY
20 Woodlark Way	Finchwood Park	WOKINGHAM	RG40 4BY

2 Woodlark Way	Finchwood Park	WOKINGHAM	RG40 4BY
7 Woodlark Way	Finchwood Park	WOKINGHAM	RG40 4BY
26 Woodlark Way	Finchwood Park	WOKINGHAM	RG40 4BY
18 Woodlark Way	Finchwood Park	WOKINGHAM	RG40 4BY
34 Woodlark Way	Finchwood Park	WOKINGHAM	RG40 4BY
28 Woodlark Way	Finchwood Park	WOKINGHAM	RG40 4BY
3 Woodlark Way	Finchwood Park	WOKINGHAM	RG40 4BY
9 Woodlark Way	Finchwood Park	WOKINGHAM	RG40 4BY
36 Woodlark Way	Finchwood Park	WOKINGHAM	RG40 4BY
23 Woodlark Way	Finchwood Park	WOKINGHAM	RG40 4BY
19 Woodlark Way	Finchwood Park	WOKINGHAM	RG40 4BY
Shepperlands Copse	Park Lane	Finchampstead	RG40 4QE
Shepperlands Cottage	Park Lane	Finchampstead	RG40 4QE
19 Millet Road	Finchwood Park	WOKINGHAM	RG40 4BH
48 Rye Way	Finchwood Park	WOKINGHAM	RG40 4AY
33 Rye Way	Finchwood Park	WOKINGHAM	RG40 4BE
69 Rye Way	Finchwood Park	WOKINGHAM	RG40 4BE
19 Rye Way	Finchwood Park	WOKINGHAM	RG40 4BE
34 Rye Way	Finchwood Park	WOKINGHAM	RG40 4AY
57 Rye Way	Finchwood Park	WOKINGHAM	RG40 4BE
Flat 6 Combine House	Rye Way	Finchwood Park	RG40 4BF
44 Rye Way	Finchwood Park	WOKINGHAM	RG40 4AY
23 Rye Way	Finchwood Park	WOKINGHAM	RG40 4BE
32 Rye Way	Finchwood Park	WOKINGHAM	RG40 4AY
55 Rye Way	Finchwood Park	WOKINGHAM	RG40 4BE
Flat 5 Combine House	Rye Way	Finchwood Park	RG40 4BF
55 Millet Road	Finchwood Park	WOKINGHAM	RG40 4BH
2 Millet Road	Finchwood Park	WOKINGHAM	RG40 4BG
33 Millet Road	Finchwood Park	WOKINGHAM	RG40 4BH
11 Millet Road	Finchwood Park	WOKINGHAM	RG40 4BH
15 Millet Road	Finchwood Park	WOKINGHAM	RG40 4BH
14 Millet Road	Finchwood Park	WOKINGHAM	RG40 4BG
21 Millet Road	Finchwood Park	WOKINGHAM	RG40 4BH
30 Rye Way	Finchwood Park	WOKINGHAM	RG40 4AY
46 Rye Way	Finchwood Park	WOKINGHAM	RG40 4AY
40 Rye Way	Finchwood Park	WOKINGHAM	RG40 4AY
52 Rye Way	Finchwood Park	WOKINGHAM	RG40 4AY
4 Rye Way	Finchwood Park	WOKINGHAM	RG40 4AY
2 Rye Way	Finchwood Park	WOKINGHAM	RG40 4AY
67 Rye Way	Finchwood Park	WOKINGHAM	RG40 4BE
41 Rye Way	Finchwood Park	WOKINGHAM	RG40 4BE

29 Rye Way	Finchwood Park	WOKINGHAM	RG40 4BE
Flat 1 Combine House	Rye Way	Finchwood Park	RG40 4BF
6 Rye Way	Finchwood Park	WOKINGHAM	RG40 4AY
31 Rye Way	Finchwood Park	WOKINGHAM	RG40 4BE
17 Rye Way	Finchwood Park	WOKINGHAM	RG40 4BE
53 Rye Way	Finchwood Park	WOKINGHAM	RG40 4BE
26 Rye Way	Finchwood Park	WOKINGHAM	RG40 4AY
71 Rye Way	Finchwood Park	WOKINGHAM	RG40 4BE
35 Rye Way	Finchwood Park	WOKINGHAM	RG40 4BE
28 Rye Way	Finchwood Park	WOKINGHAM	RG40 4AY
39 Rye Way	Finchwood Park	WOKINGHAM	RG40 4BE
10 Rye Way	Finchwood Park	WOKINGHAM	RG40 4AY
37 Rye Way	Finchwood Park	WOKINGHAM	RG40 4BE
51 Rye Way	Finchwood Park	WOKINGHAM	RG40 4BE
49 Rye Way	Finchwood Park	WOKINGHAM	RG40 4BE
50 Rye Way	Finchwood Park	WOKINGHAM	RG40 4AY
73 Rye Way	Finchwood Park	WOKINGHAM	RG40 4BE
15 Barley Road	Finchwood Park	WOKINGHAM	RG40 4AU
47 Rye Way	Finchwood Park	WOKINGHAM	RG40 4BE
9 Rye Way	Finchwood Park	WOKINGHAM	RG40 4BE
59 Rye Way	Finchwood Park	WOKINGHAM	RG40 4BE
15 Rye Way	Finchwood Park	WOKINGHAM	RG40 4BE
5 Rye Way	Finchwood Park	WOKINGHAM	RG40 4BE
54 Rye Way	Finchwood Park	WOKINGHAM	RG40 4AY
27 Rye Way	Finchwood Park	WOKINGHAM	RG40 4BE
63 Rye Way	Finchwood Park	WOKINGHAM	RG40 4BE
43 Rye Way	Finchwood Park	WOKINGHAM	RG40 4BE
11 Rye Way	Finchwood Park	WOKINGHAM	RG40 4BE
22 Rye Way	Finchwood Park	WOKINGHAM	RG40 4AY
65 Rye Way	Finchwood Park	WOKINGHAM	RG40 4BE
Flat 2 Combine House	Rye Way	Finchwood Park	RG40 4BF
38 Rye Way	Finchwood Park	WOKINGHAM	RG40 4AY
36 Rye Way	Finchwood Park	WOKINGHAM	RG40 4AY
Flat 4 Combine House	Rye Way	Finchwood Park	RG40 4BF
42 Rye Way	Finchwood Park	WOKINGHAM	RG40 4AY
45 Rye Way	Finchwood Park	WOKINGHAM	RG40 4BE
24 Rye Way	Finchwood Park	WOKINGHAM	RG40 4AY
7 Rye Way	Finchwood Park	WOKINGHAM	RG40 4BE
20 Rye Way	Finchwood Park	WOKINGHAM	RG40 4AY
56 Rye Way	Finchwood Park	WOKINGHAM	RG40 4AY
8 Rye Way	Finchwood Park	WOKINGHAM	RG40 4AY

21 Rye Way	Finchwood Park	WOKINGHAM	RG40 4BE
1 Rye Way	Finchwood Park	WOKINGHAM	RG40 4BE
25 Rye Way	Finchwood Park	WOKINGHAM	RG40 4BE
Flat 3 Combine House	Rye Way	Finchwood Park	RG40 4BF
61 Rye Way	Finchwood Park	WOKINGHAM	RG40 4BE
3 Rye Way	Finchwood Park	WOKINGHAM	RG40 4BE
17 Barley Road	Finchwood Park	WOKINGHAM	RG40 4AU
11 Barley Road	Finchwood Park	WOKINGHAM	RG40 4AU
17 Millet Road	Finchwood Park	WOKINGHAM	RG40 4BH
16 Millet Road	Finchwood Park	WOKINGHAM	RG40 4BG
Flat 3 Winnower House	Millet Road	Finchwood Park	RG40 4BG
18 Millet Road	Finchwood Park	WOKINGHAM	RG40 4BG
43 Millet Road	Finchwood Park	WOKINGHAM	RG40 4BH
6 Millet Road	Finchwood Park	WOKINGHAM	RG40 4BG
2 Wheat Street	Finchwood Park	WOKINGHAM	RG40 4BL
51 Millet Road	Finchwood Park	WOKINGHAM	RG40 4BH
31 Millet Road	Finchwood Park	WOKINGHAM	RG40 4BH
9 Millet Road	Finchwood Park	WOKINGHAM	RG40 4BH
41 Millet Road	Finchwood Park	WOKINGHAM	RG40 4BH
Flat 2 Winnower House	Millet Road	Finchwood Park	RG40 4BG
10 Millet Road	Finchwood Park	WOKINGHAM	RG40 4BG
10 Wheat Street	Finchwood Park	WOKINGHAM	RG40 4BL
16 Wheat Street	Finchwood Park	WOKINGHAM	RG40 4BL
59 Millet Road	Finchwood Park	WOKINGHAM	RG40 4BH
29 Millet Road	Finchwood Park	WOKINGHAM	RG40 4BH
Flat 6 Winnower House	Millet Road	Finchwood Park	RG40 4BG
49 Millet Road	Finchwood Park	WOKINGHAM	RG40 4BH
5 Millet Road	Finchwood Park	WOKINGHAM	RG40 4BH
27 Millet Road	Finchwood Park	WOKINGHAM	RG40 4BH
12 Millet Road	Finchwood Park	WOKINGHAM	RG40 4BG
Flat 1 Winnower House	Millet Road	Finchwood Park	RG40 4BG
57 Millet Road	Finchwood Park	WOKINGHAM	RG40 4BH
25 Millet Road	Finchwood Park	WOKINGHAM	RG40 4BH
37 Millet Road	Finchwood Park	WOKINGHAM	RG40 4BH
39 Millet Road	Finchwood Park	WOKINGHAM	RG40 4BH
Flat 4 Winnower House	Millet Road	Finchwood Park	RG40 4BG
14 Wheat Street	Finchwood Park	WOKINGHAM	RG40 4BL
12 Wheat Street	Finchwood Park	WOKINGHAM	RG40 4BL

45 Millet Road	Finchwood Park	WOKINGHAM	RG40 4BH
7 Millet Road	Finchwood Park	WOKINGHAM	RG40 4BH
3 Millet Road	Finchwood Park	WOKINGHAM	RG40 4BH
47 Millet Road	Finchwood Park	WOKINGHAM	RG40 4BH
53 Millet Road	Finchwood Park	WOKINGHAM	RG40 4BH
35 Millet Road	Finchwood Park	WOKINGHAM	RG40 4BH
23 Millet Road	Finchwood Park	WOKINGHAM	RG40 4BH
Flat 5 Winnower House	Millet Road	Finchwood Park	RG40 4BG
8 Wheat Street	Finchwood Park	WOKINGHAM	RG40 4BL
8 Millet Road	Finchwood Park	WOKINGHAM	RG40 4BG
6 Wheat Street	Finchwood Park	WOKINGHAM	RG40 4BL
4 Wheat Street	Finchwood Park	WOKINGHAM	RG40 4BL
4 Millet Road	Finchwood Park	WOKINGHAM	RG40 4BG
18 Wheat Street	Finchwood Park	WOKINGHAM	RG40 4BL
7 Mill Close	Finchwood Park	WOKINGHAM	RG40 4DB
8 Mill Close	Finchwood Park	WOKINGHAM	RG40 4DB
6 Mill Close	Finchwood Park	WOKINGHAM	RG40 4DB
17 Wheat Street	Finchwood Park	WOKINGHAM	RG40 4BX
27 Farmers Road	Finchampstead	WOKINGHAM	RG40 4DA
21 Farmers Road	Finchampstead	WOKINGHAM	RG40 4DA
25 Farmers Road	Finchampstead	WOKINGHAM	RG40 4DA
Flat 3 Clover House	Barns Road	Finchwood Park	RG40 4BN
5 Farmers Road	Finchampstead	WOKINGHAM	RG40 4DA
19 Wheat Street	Finchwood Park	WOKINGHAM	RG40 4BX
1 Millet Road	Finchwood Park	WOKINGHAM	RG40 4BH
Flat 6	53 Wheat Street	Finchwood Park	RG40 4BX
1 Wheat Street	Finchwood Park	WOKINGHAM	RG40 4BX
Flat 2	37 Wheat Street	Finchwood Park	RG40 4BX
26 Wheat Street	Finchwood Park	WOKINGHAM	RG40 4BL
45 Farmers Road	Finchampstead	WOKINGHAM	RG40 4DA
39 Farmers Road	Finchampstead	WOKINGHAM	RG40 4DA
Flat 4 Clover House	Barns Road	Finchwood Park	RG40 4BN
1 Mill Close	Finchwood Park	WOKINGHAM	RG40 4DB
Flat 6 Clover House	Barns Road	Finchwood Park	RG40 4BN
22 Farmers Road	Finchampstead	WOKINGHAM	RG40 4DA
35 Farmers Road	Finchampstead	WOKINGHAM	RG40 4DA
23 Farmers Road	Finchampstead	WOKINGHAM	RG40 4DA

Flat 1 Clover House	Barns Road	Finchwood Park	RG40 4BN
2 Farmers Road	Finchampstead	WOKINGHAM	RG40 4DA
33 Farmers Road	Finchampstead	WOKINGHAM	RG40 4DA
Flat 2 Clover House	Barns Road	Finchwood Park	RG40 4BN
37 Farmers Road	Finchampstead	WOKINGHAM	RG40 4DA
31 Farmers Road	Finchampstead	WOKINGHAM	RG40 4DA
16 Farmers Road	Finchampstead	WOKINGHAM	RG40 4DA
47 Farmers Road	Finchampstead	WOKINGHAM	RG40 4DA
17 Farmers Road	Finchampstead	WOKINGHAM	RG40 4DA
11 Farmers Road	Finchampstead	WOKINGHAM	RG40 4DA
Flat 5 Clover House	Barns Road	Finchwood Park	RG40 4BN
29 Farmers Road	Finchampstead	WOKINGHAM	RG40 4DA
15 Farmers Road	Finchampstead	WOKINGHAM	RG40 4DA
41 Farmers Road	Finchampstead	WOKINGHAM	RG40 4DA
12 Farmers Road	Finchampstead	WOKINGHAM	RG40 4DA
7 Farmers Road	Finchampstead	WOKINGHAM	RG40 4DA
9 Wheat Street	Finchwood Park	WOKINGHAM	RG40 4BX
20 Wheat Street	Finchwood Park	WOKINGHAM	RG40 4BL
3 Farmers Road	Finchampstead	WOKINGHAM	RG40 4DA
27 Wheat Street	Finchwood Park	WOKINGHAM	RG40 4BX
43 Farmers Road	Finchampstead	WOKINGHAM	RG40 4DA
Flat 2	39 Wheat Street	Finchwood Park	RG40 4BX
Flat 2	53 Wheat Street	Finchwood Park	RG40 4BX
5 Wheat Street	Finchwood Park	WOKINGHAM	RG40 4BX
7 Wheat Street	Finchwood Park	WOKINGHAM	RG40 4BX
Flat 1	53 Wheat Street	Finchwood Park	RG40 4BX
Flat 5	37 Wheat Street	Finchwood Park	RG40 4BX
3 Wheat Street	Finchwood Park	WOKINGHAM	RG40 4BX
21 Wheat Street	Finchwood Park	WOKINGHAM	RG40 4BX
Flat 4	39 Wheat Street	Finchwood Park	RG40 4BX
11 Wheat Street	Finchwood Park	WOKINGHAM	RG40 4BX
31 Wheat Street	Finchwood Park	WOKINGHAM	RG40 4BX
Flat 6	39 Wheat Street	Finchwood Park	RG40 4BX
Flat 3	39 Wheat Street	Finchwood Park	RG40 4BX

35 Wheat Street	Finchwood Park	WOKINGHAM	RG40 4BX
15 Wheat Street	Finchwood Park	WOKINGHAM	RG40 4BX
Flat 8	53 Wheat Street	Finchwood Park	RG40 4BX
41 Wheat Street	Finchwood Park	WOKINGHAM	RG40 4BX
28 Wheat Street	Finchwood Park	WOKINGHAM	RG40 4BL
23 Wheat Street	Finchwood Park	WOKINGHAM	RG40 4BX
Flat 4	37 Wheat Street	Finchwood Park	RG40 4BX
22 Wheat Street	Finchwood Park	WOKINGHAM	RG40 4BL
Flat 5	39 Wheat Street	Finchwood Park	RG40 4BX
Flat 3	37 Wheat Street	Finchwood Park	RG40 4BX
33 Wheat Street	Finchwood Park	WOKINGHAM	RG40 4BX
30 Wheat Street	Finchwood Park	WOKINGHAM	RG40 4BL
Flat 9	53 Wheat Street	Finchwood Park	RG40 4BX
29 Wheat Street	Finchwood Park	WOKINGHAM	RG40 4BX
25 Wheat Street	Finchwood Park	WOKINGHAM	RG40 4BX
Flat 3	53 Wheat Street	Finchwood Park	RG40 4BX
47 Wheat Street	Finchwood Park	WOKINGHAM	RG40 4BX
Flat 1	37 Wheat Street	Finchwood Park	RG40 4BX
Flat 1	39 Wheat Street	Finchwood Park	RG40 4BX
Flat 6	37 Wheat Street	Finchwood Park	RG40 4BX
49 Wheat Street	Finchwood Park	WOKINGHAM	RG40 4BX
24 Wheat Street	Finchwood Park	WOKINGHAM	RG40 4BL
Flat 7	53 Wheat Street	Finchwood Park	RG40 4BX
14 Farmers Road	Finchampstead	WOKINGHAM	RG40 4DA
51 Wheat Street	Finchwood Park	WOKINGHAM	RG40 4BX
1 Farmers Road	Finchampstead	WOKINGHAM	RG40 4DA
2 Mill Close	Finchwood Park	WOKINGHAM	RG40 4DB
9 Farmers Road	Finchampstead	WOKINGHAM	RG40 4DA
3 Mill Close	Finchwood Park	WOKINGHAM	RG40 4DB
5 Mill Close	Finchwood Park	WOKINGHAM	RG40 4DB
4 Mill Close	Finchwood Park	WOKINGHAM	RG40 4DB
20 Farmers Road	Finchampstead	WOKINGHAM	RG40 4DA
19 Farmers Road	Finchampstead	WOKINGHAM	RG40 4DA

4 Farmers Road	Finchampstead	WOKINGHAM	RG40 4DA
6 Farmers Road	Finchampstead	WOKINGHAM	RG40 4DA
18 Farmers Road	Finchampstead	WOKINGHAM	RG40 4DA
24 Farmers Road	Finchampstead	WOKINGHAM	RG40 4DA
10 Farmers Road	Finchampstead	WOKINGHAM	RG40 4DA
8 Farmers Road	Finchampstead	WOKINGHAM	RG40 4DA
Flat 5	53 Wheat Street	Finchwood Park	RG40 4BX
45 Wheat Street	Finchwood Park	WOKINGHAM	RG40 4BX
43 Wheat Street	Finchwood Park	WOKINGHAM	RG40 4BX
Flat 4	53 Wheat Street	Finchwood Park	RG40 4BX
22 Weaver Avenue	Arborfield Green	READING	RG2 9TR
26 Weaver Avenue	Arborfield Green	READING	RG2 9TR
15 Weaver Avenue	Arborfield Green	READING	RG2 9TR
6 Lorimer Grove	Arborfield Green	READING	RG2 9TP
11 Weaver Avenue	Arborfield Green	READING	RG2 9TR
2 Weaver Avenue	Arborfield Green	READING	RG2 9TR
2 Fletcher Grove	Arborfield Green	READING	RG2 9TN
9 Weaver Avenue	Arborfield Green	READING	RG2 9TR
3 Fletcher Grove	Arborfield Green	READING	RG2 9TN
10 Weaver Avenue	Arborfield Green	READING	RG2 9TR
3 Weaver Avenue	Arborfield Green	READING	RG2 9TR
4 Fletcher Grove	Arborfield Green	READING	RG2 9TN
7 Weaver Avenue	Arborfield Green	READING	RG2 9TR
3 Milliner Grove	Arborfield Green	READING	RG2 9TQ
12 Weaver Avenue	Arborfield Green	READING	RG2 9TR
5 Lorimer Grove	Arborfield Green	READING	RG2 9TP
7 Milliner Grove	Arborfield Green	READING	RG2 9TQ
14 Weaver Avenue	Arborfield Green	READING	RG2 9TR
5 Fletcher Grove	Arborfield Green	READING	RG2 9TN
21 Weaver Avenue	Arborfield Green	READING	RG2 9TR
5 Weaver Avenue	Arborfield Green	READING	RG2 9TR
6 Milliner Grove	Arborfield Green	READING	RG2 9TQ
16 Weaver Avenue	Arborfield Green	READING	RG2 9TR
1 Weaver Avenue	Arborfield Green	READING	RG2 9TR
36 Weaver Avenue	Arborfield Green	READING	RG2 9TR
1 Fletcher Grove	Arborfield Green	READING	RG2 9TN
4 Weaver Avenue	Arborfield Green	READING	RG2 9TR
17 Weaver Avenue	Arborfield Green	READING	RG2 9TR
6 Weaver Avenue	Arborfield Green	READING	RG2 9TR
8 Weaver Avenue	Arborfield Green	READING	RG2 9TR
54 Fieldfare Lane	Finchwood Park	WOKINGHAM	RG40 4BW

52 Fieldfare Lane	Finchwood Park	WOKINGHAM	RG40 4BW
37 Nuthatch Drive	Finchwood Park	WOKINGHAM	RG40 4BQ
50 Woodlark Way	Finchwood Park	WOKINGHAM	RG40 4BY
33 Woodlark Way	Finchwood Park	WOKINGHAM	RG40 4BY
31 Woodlark Way	Finchwood Park	WOKINGHAM	RG40 4BY
50 Fieldfare Lane	Finchwood Park	WOKINGHAM	RG40 4BW
48 Fieldfare Lane	Finchwood Park	WOKINGHAM	RG40 4BW
42 Fieldfare Lane	Finchwood Park	WOKINGHAM	RG40 4BW
46 Fieldfare Lane	Finchwood Park	WOKINGHAM	RG40 4BW
40 Fieldfare Lane	Finchwood Park	WOKINGHAM	RG40 4BW
31 Nuthatch Drive	Finchwood Park	WOKINGHAM	RG40 4BQ
44 Fieldfare Lane	Finchwood Park	WOKINGHAM	RG40 4BW
38 Fieldfare Lane	Finchwood Park	WOKINGHAM	RG40 4BW
29 Nuthatch Drive	Finchwood Park	WOKINGHAM	RG40 4BQ
43 Nuthatch Drive	Finchwood Park	WOKINGHAM	RG40 4BQ
39 Nuthatch Drive	Finchwood Park	WOKINGHAM	RG40 4BQ
35 Nuthatch Drive	Finchwood Park	WOKINGHAM	RG40 4BQ
33 Nuthatch Drive	Finchwood Park	WOKINGHAM	RG40 4BQ
41 Nuthatch Drive	Finchwood Park	WOKINGHAM	RG40 4BQ
46 Woodlark Way	Finchwood Park	WOKINGHAM	RG40 4BY
48 Woodlark Way	Finchwood Park	WOKINGHAM	RG40 4BY
29 Woodlark Way	Finchwood Park	WOKINGHAM	RG40 4BY
2 Glover Crescent	Arborfield Green	READING	RG2 9TS
20 Quiller Avenue	Arborfield Green	READING	RG2 9TX
6 Carol Grove	Arborfield Green	READING	RG2 9UH
4 Milliner Grove	Arborfield Green	READING	RG2 9TQ
10 Milliner Grove	Arborfield Green	READING	RG2 9TQ
2 Lorimer Grove	Arborfield Green	READING	RG2 9TP
3 Lorimer Grove	Arborfield Green	READING	RG2 9TP
		Arborfield	
Flat 1 Boswell House	Quiller Avenue	Green	RG2 9UB
1 Quiller Avenue	Arborfield Green	READING	RG2 9UA
3 Quiller Avenue	Arborfield Green	READING	RG2 9UA
17 Ambler Drive	Arborfield Green	READING	RG2 9TL
9 Ambler Drive	Arborfield Green	READING	RG2 9TL
6 Ambler Drive	Arborfield Green	READING	RG2 9TL
16 Ambler Drive	Arborfield Green	READING	RG2 9TL
7 Ambler Drive	Arborfield Green	READING	RG2 9TL
12 Quiller Avenue	Arborfield Green	READING	RG2 9TX
14 Quiller Avenue	Arborfield Green	READING	RG2 9TX
16 Quiller Avenue	Arborfield Green	READING	RG2 9TX

Flat 2 Hirst House	Quiller Avenue	Arborfield Green	RG2 9UD
24 Quiller Avenue	Arborfield	WOKINGHAM	RG2 9TX
Flat 3 Boswell House	Quiller Avenue	Arborfield Green	RG2 9UB
18 Quiller Avenue	Arborfield Green	READING	RG2 9TX
Flat 2 Boswell House	Quiller Avenue	Arborfield Green	RG2 9UB
8 Quiller Avenue	Arborfield Green	READING	RG2 9TX
10 Quiller Avenue	Arborfield Green	READING	RG2 9TX
Flat 4 Hirst House	Quiller Avenue	Arborfield Green	RG2 9UD
9 Quiller Avenue	Arborfield Green	READING	RG2 9UA
5 Quiller Avenue	Arborfield Green	READING	RG2 9UA
7 Quiller Avenue	Arborfield Green	READING	RG2 9UA
4 Quiller Avenue	Arborfield Green	READING	RG2 9TX
2 Quiller Avenue	Arborfield Green	READING	RG2 9TX
6 Quiller Avenue	Arborfield Green	READING	RG2 9TX
4 Carol Grove	Arborfield Green	READING	RG2 9UH
30 Weaver Avenue	Arborfield Green	READING	RG2 9TR
9 Milliner Grove	Arborfield Green	READING	RG2 9TQ
2 Milliner Grove	Arborfield Green	READING	RG2 9TQ
1 Lorimer Grove	Arborfield Green	READING	RG2 9TP
7 Lorimer Grove	Arborfield Green	READING	RG2 9TP
4 Lorimer Grove	Arborfield Green	READING	RG2 9TP
8 Milliner Grove	Arborfield Green	READING	RG2 9TQ
1 Milliner Grove	Arborfield Green	READING	RG2 9TQ
5 Milliner Grove	Arborfield Green	READING	RG2 9TQ
23 Weaver Avenue	Arborfield Green	READING	RG2 9TR
3 Ambler Drive	Arborfield Green	READING	RG2 9TL
28 Weaver Avenue	Arborfield Green	READING	RG2 9TR
11 Ambler Drive	Arborfield Green	READING	RG2 9TL
19 Weaver Avenue	Arborfield Green	READING	RG2 9TR
32 Weaver Avenue	Arborfield Green	READING	RG2 9TR
4 Ambler Drive	Arborfield Green	READING	RG2 9TL
15 Ambler Drive	Arborfield Green	READING	RG2 9TL
12 Ambler Drive	Arborfield Green	READING	RG2 9TL
2 Ambler Drive	Arborfield Green	READING	RG2 9TL
10 Ambler Drive	Arborfield Green	READING	RG2 9TL
8 Ambler Drive	Arborfield Green	READING	RG2 9TL
5 Ambler Drive	Arborfield Green	READING	RG2 9TL
34 Weaver Avenue	Arborfield Green	READING	RG2 9TR
1 Ambler Drive	Arborfield Green	READING	RG2 9TL
18 Ambler Drive	Arborfield Green	READING	RG2 9TL

14 Ambler Drive	Arborfield Green	READING	RG2 9TL
6 Hawfinch Place	Finchwood Park	WOKINGHAM	RG40 4BU
8 Hawfinch Place	Finchwood Park	WOKINGHAM	RG40 4BU
4 Woodlark Way	Finchwood Park	WOKINGHAM	RG40 4BY
6 Woodlark Way	Finchwood Park	WOKINGHAM	RG40 4BY
4 Hawfinch Place	Finchwood Park	WOKINGHAM	RG40 4BU
16 Hawfinch Place	Finchwood Park	WOKINGHAM	RG40 4BU
12 Woodlark Way	Finchwood Park	WOKINGHAM	RG40 4BY
12 Hawfinch Place	Finchwood Park	WOKINGHAM	RG40 4BU
10 Hawfinch Place	Finchwood Park	WOKINGHAM	RG40 4BU
10 Woodlark Way	Finchwood Park	WOKINGHAM	RG40 4BY
8 Woodlark Way	Finchwood Park	WOKINGHAM	RG40 4BY
21 Barley Road	Finchwood Park	WOKINGHAM	RG40 4AU
37 Barley Road	Finchwood Park	WOKINGHAM	RG40 4AU
16 Acre Drive	Finchwood Park	WOKINGHAM	RG40 4AR
17 Acre Drive	Finchwood Park	WOKINGHAM	RG40 4AR
12 Acre Drive	Finchwood Park	WOKINGHAM	RG40 4AR
Flat 5 Tiller House	Barley Road	Finchwood Park	RG40 4AW
33 Barley Road	Finchwood Park	WOKINGHAM	RG40 4AU
Flat 4 Tiller House	Barley Road	Finchwood Park	RG40 4AW
Flat 3 Tiller House	Barley Road	Finchwood Park	RG40 4AW
39 Barley Road	Finchwood Park	WOKINGHAM	RG40 4AU
Flat 8 Tiller House	Barley Road	Finchwood Park	RG40 4AW
41 Barley Road	Finchwood Park	WOKINGHAM	RG40 4AU
4 Barley Road	Finchwood Park	WOKINGHAM	RG40 4AU
25 Barley Road	Finchwood Park	WOKINGHAM	RG40 4AU
Flat 6 Tiller House	Barley Road	Finchwood Park	RG40 4AW
Flat 7 Tiller House	Barley Road	Finchwood Park	RG40 4AW
19 Barley Road	Finchwood Park	WOKINGHAM	RG40 4AU
6 Barley Road	Finchwood Park	WOKINGHAM	RG40 4AU
45 Barley Road	Finchwood Park	WOKINGHAM	RG40 4AU
Flat 1 Tiller House	Barley Road	Finchwood Park	RG40 4AW
Flat 2 Tiller House	Barley Road	Finchwood Park	RG40 4AW
35 Barley Road	Finchwood Park	WOKINGHAM	RG40 4AU
31 Barley Road	Finchwood Park	WOKINGHAM	RG40 4AU

Flat 9 Tiller House	Barley Road	Finchwood Park	RG40 4AW
2 Barley Road	Finchwood Park	WOKINGHAM	RG40 4AU
43 Barley Road	Finchwood Park	WOKINGHAM	RG40 4AU
23 Barley Road	Finchwood Park	WOKINGHAM	RG40 4AU
25 Orwell Drive	Arborfield Green	READING	RG2 9US
8 Acre Drive	Finchwood Park	WOKINGHAM	RG40 4AR
15 Acre Drive	Finchwood Park	WOKINGHAM	RG40 4AR
14 Acre Drive	Finchwood Park	WOKINGHAM	RG40 4AR
19 Acre Drive	Finchwood Park	WOKINGHAM	RG40 4AR
21 Acre Drive	Finchwood Park	WOKINGHAM	RG40 4AR
6 Acre Drive	Finchwood Park	WOKINGHAM	RG40 4AR
10 Acre Drive	Finchwood Park	WOKINGHAM	RG40 4AR
45 Orwell Drive	Arborfield Green	READING	RG2 9US
29 Orwell Drive	Arborfield Green	READING	RG2 9US
27 Orwell Drive	Arborfield Green	READING	RG2 9US
3 Glover Crescent	Arborfield Green	READING	RG2 9TW
5 Glover Crescent	Arborfield Green	READING	RG2 9TW
7 Glover Crescent	Arborfield Green	READING	RG2 9TW
5 Bennet House	9 Austen Grove	Arborfield Green	RG2 9UQ
7 Elizabeth House	17 Austen Grove	Arborfield Green	RG2 9UR
5 Elizabeth House	17 Austen Grove	Arborfield Green	RG2 9UR
6 Elizabeth House	17 Austen Grove	Arborfield Green	RG2 9UR
3 Orwell Drive	Arborfield Green	READING	RG2 9US
3 Elizabeth House	17 Austen Grove	Arborfield Green	RG2 9UR
9 Bennet House	9 Austen Grove	Arborfield Green	RG2 9UQ
15 Austen Grove	Arborfield Green	READING	RG2 9UP
1 Bennet House	9 Austen Grove	Arborfield Green	RG2 9UQ
2 Bennet House	9 Austen Grove	Arborfield Green	RG2 9UQ
8 Elizabeth House	17 Austen Grove	Arborfield Green	RG2 9UR
5 Orwell Drive	Arborfield Green	READING	RG2 9US
23 Orwell Drive	Arborfield Green	READING	RG2 9US
1 Glover Crescent	Arborfield Green	READING	RG2 9TW
9 Glover Crescent	Arborfield Green	READING	RG2 9TW
23 Glover Crescent	Arborfield Green	READING	RG2 9TW

17 Glover Crescent	Arborfield Green	READING	RG2 9TW
21 Glover Crescent	Arborfield Green	READING	RG2 9TW
19 Glover Crescent	Arborfield Green	READING	RG2 9TW
9 Elizabeth House	17 Austen Grove	Arborfield Green	RG2 9UR
6 Bennet House	9 Austen Grove	Arborfield Green	RG2 9UQ
3 Bennet House	9 Austen Grove	Arborfield Green	RG2 9UQ
7 Bennet House	9 Austen Grove	Arborfield Green	RG2 9UQ
4 Bennet House	9 Austen Grove	Arborfield Green	RG2 9UQ
4 Elizabeth House	17 Austen Grove	Arborfield Green	RG2 9UR
11 Austen Grove	Arborfield Green	READING	RG2 9UP
8 Bennet House	9 Austen Grove	Arborfield Green	RG2 9UQ
1 Elizabeth House	17 Austen Grove	Arborfield Green	RG2 9UR
2 Elizabeth House	17 Austen Grove	Arborfield Green	RG2 9UR
7 Orwell Drive	Arborfield Green	READING	RG2 9US
1 Orwell Drive	Arborfield Green	READING	RG2 9US
Flat 4 Canterbury House	Chaucer Grove	Arborfield Green	RG2 9UU
Flat 2 Canterbury House	Chaucer Grove	Arborfield Green	RG2 9UU
40 Orwell Drive	Arborfield Green	READING	RG2 9US
32 Orwell Drive	Arborfield Green	READING	RG2 9US
6 Orwell Drive	Arborfield Green	READING	RG2 9US
2 Orwell Drive	Arborfield Green	READING	RG2 9US
38 Orwell Drive	Arborfield Green	READING	RG2 9US
4 Orwell Drive	Arborfield Green	READING	RG2 9US
Flat 9 Canterbury House	Chaucer Grove	Arborfield Green	RG2 9UU
3 Chaucer Grove	Arborfield Green	READING	RG2 9UT
22 Chaucer Grove	Arborfield Green	READING	RG2 9UT
1 Chaucer Grove	Arborfield Green	READING	RG2 9UT
Flat 8 Canterbury House	Chaucer Grove	Arborfield Green	RG2 9UU
20 Chaucer Grove	Arborfield Green	READING	RG2 9UT
Flat 7 Canterbury House	Chaucer Grove	Arborfield Green	RG2 9UU

16 Chaucer Grove	Arborfield Green	READING	RG2 9UT
19 Chaucer Grove	Arborfield Green	READING	RG2 9UT
15 Chaucer Grove	Arborfield Green	READING	RG2 9UT
Flat 6 Canterbury House	Chaucer Grove	Arborfield Green	RG2 9UU
10 Chaucer Grove	Arborfield Green	READING	RG2 9UT
Flat 5 Canterbury House	Chaucer Grove	Arborfield Green	RG2 9UU
6 Chaucer Grove	Arborfield Green	READING	RG2 9UT
12 Chaucer Grove	Arborfield Green	READING	RG2 9UT
Flat 3 Canterbury House	Chaucer Grove	Arborfield Green	RG2 9UU
2 Chaucer Grove	Arborfield Green	READING	RG2 9UT
7 Chaucer Grove	Arborfield Green	READING	RG2 9UT
14 Chaucer Grove	Arborfield Green	READING	RG2 9UT
9 Chaucer Grove	Arborfield Green	READING	RG2 9UT
36 Orwell Drive	Arborfield Green	READING	RG2 9US
44 Orwell Drive	Arborfield Green	READING	RG2 9US
11 Chaucer Grove	Arborfield Green	READING	RG2 9UT
22 Orwell Drive	Arborfield Green	READING	RG2 9US
12 Orwell Drive	Arborfield Green	READING	RG2 9US
14 Orwell Drive	Arborfield Green	READING	RG2 9US
11 Orwell Drive	Arborfield Green	READING	RG2 9US
5 Chaucer Grove	Arborfield Green	READING	RG2 9UT
20 Orwell Drive	Arborfield Green	READING	RG2 9US
39 Orwell Drive	Arborfield Green	READING	RG2 9US
24 Orwell Drive	Arborfield Green	READING	RG2 9US
21 Orwell Drive	Arborfield Green	READING	RG2 9US
17 Chaucer Grove	Arborfield Green	READING	RG2 9UT
42 Orwell Drive	Arborfield Green	READING	RG2 9US
4 Chaucer Grove	Arborfield Green	READING	RG2 9UT
17 Orwell Drive	Arborfield Green	READING	RG2 9US
19 Orwell Drive	Arborfield Green	READING	RG2 9US
10 Orwell Drive	Arborfield Green	READING	RG2 9US
15 Orwell Drive	Arborfield Green	READING	RG2 9US
26 Orwell Drive	Arborfield Green	READING	RG2 9US
33 Orwell Drive	Arborfield Green	READING	RG2 9US
41 Orwell Drive	Arborfield Green	READING	RG2 9US
Flat 1 Canterbury House	Chaucer Grove	Arborfield Green	RG2 9UU
18 Chaucer Grove	Arborfield Green	READING	RG2 9UT
8 Chaucer Grove	Arborfield Green	READING	RG2 9UT
35 Orwell Drive	Arborfield Green	READING	RG2 9US
34 Orwell Drive	Arborfield Green	READING	RG2 9US

8 Orwell Drive	Arborfield Green	READING	RG2 9US
16 Orwell Drive	Arborfield Green	READING	RG2 9US
43 Orwell Drive	Arborfield Green	READING	RG2 9US
28 Orwell Drive	Arborfield Green	READING	RG2 9US
37 Orwell Drive	Arborfield Green	READING	RG2 9US
30 Orwell Drive	Arborfield Green	READING	RG2 9US
31 Orwell Drive	Arborfield Green	READING	RG2 9US
9 Orwell Drive	Arborfield Green	READING	RG2 9US
18 Orwell Drive	Arborfield Green	READING	RG2 9US
Westwood Cottage	Sheerlands Road	Finchampstead	RG40 4QX
20 Weaver Avenue	Arborfield Green	READING	RG2 9TR
24 Weaver Avenue	Arborfield Green	READING	RG2 9TR
18 Weaver Avenue	Arborfield Green	READING	RG2 9TR

Area F Properties moving from Swallowfield to Barkham

Address1	Address2	Address3	Postcode
Flat 5 Tetlow House	Quiller Avenue	Arborfield	RG2 9UF
22 Quiller Avenue	Arborfield	WOKINGHAM	RG2 9TX
54 Quiller Avenue	Arborfield	WOKINGHAM	RG2 9TX
Flat 1 Tetlow House	Quiller Avenue	Arborfield	RG2 9UF
29 Quiller Avenue	Arborfield	WOKINGHAM	RG2 9UA
21 Quiller Avenue	Arborfield	WOKINGHAM	RG2 9UA
26 Quiller Avenue	Arborfield	WOKINGHAM	RG2 9TX
32 Quiller Avenue	Arborfield	WOKINGHAM	RG2 9TX
Flat 3 Tetlow House	Quiller Avenue	Arborfield	RG2 9UF
Flat 4 Palmer House	Quiller Avenue	Arborfield	RG2 9UE
Flat 3 Palmer House	Quiller Avenue	Arborfield	RG2 9UE
Flat 1 Palmer House	Quiller Avenue	Arborfield	RG2 9UE
Flat 2 Tetlow House	Quiller Avenue	Arborfield	RG2 9UF
Flat 5 Palmer House	Quiller Avenue	Arborfield	RG2 9UE
30 Quiller Avenue	Arborfield	WOKINGHAM	RG2 9TX
Flat 6 Tetlow House	Quiller Avenue	Arborfield	RG2 9UF
52 Quiller Avenue	Arborfield	WOKINGHAM	RG2 9TX
25 Quiller Avenue	Arborfield	WOKINGHAM	RG2 9UA
64 Quiller Avenue	Arborfield	WOKINGHAM	RG2 9TX
61 Quiller Avenue	Arborfield	WOKINGHAM	RG2 9UA
57 Quiller Avenue	Arborfield	WOKINGHAM	RG2 9UA
25 Glover Crescent	Arborfield	WOKINGHAM	RG2 9TW
45 Glover Crescent	Arborfield	WOKINGHAM	RG2 9TW
22 Glover Crescent	Arborfield	WOKINGHAM	RG2 9TS
74 Quiller Avenue	Arborfield	WOKINGHAM	RG2 9TX
Flat 6 Shaw House	Quiller Avenue	Arborfield	RG2 9TZ
Flat 4 Boyne House	Quiller Avenue	Arborfield	RG2 9TY

Flat 6 Boyne House	Quiller Avenue	Arborfield	RG2 9TY
39 Quiller Avenue	Arborfield	WOKINGHAM	RG2 9UA
Flat 3 Boyne House	Quiller Avenue	Arborfield	RG2 9TY
41 Quiller Avenue	Arborfield	WOKINGHAM	RG2 9UA
80 Quiller Avenue	Arborfield	WOKINGHAM	RG2 9TX
59 Quiller Avenue	Arborfield	WOKINGHAM	RG2 9UA
86 Quiller Avenue	Arborfield	WOKINGHAM	RG2 9TX
84 Quiller Avenue	Arborfield	WOKINGHAM	RG2 9TX
35 Glover Crescent	Arborfield	WOKINGHAM	RG2 9TW
20 Glover Crescent	Arborfield	WOKINGHAM	RG2 9TS
63 Quiller Avenue	Arborfield	WOKINGHAM	RG2 9UA
30 Glover Crescent	Arborfield	WOKINGHAM	RG2 9TS
36 Glover Crescent	Arborfield	WOKINGHAM	RG2 9TS
34 Glover Crescent	Arborfield	WOKINGHAM	RG2 9TS
82 Quiller Avenue	Arborfield	WOKINGHAM	RG2 9TX
38 Glover Crescent	Arborfield	WOKINGHAM	RG2 9TS
37 Glover Crescent	Arborfield	WOKINGHAM	RG2 9TW
39 Glover Crescent	Arborfield	WOKINGHAM	RG2 9TW
43 Glover Crescent	Arborfield	WOKINGHAM	RG2 9TW
26 Glover Crescent	Arborfield	WOKINGHAM	RG2 9TS
27 Glover Crescent	Arborfield	WOKINGHAM	RG2 9TW
33 Glover Crescent	Arborfield	WOKINGHAM	RG2 9TW
18 Glover Crescent	Arborfield	WOKINGHAM	RG2 9TS
29 Glover Crescent	Arborfield	WOKINGHAM	RG2 9TW
31 Glover Crescent	Arborfield	WOKINGHAM	RG2 9TW
28 Glover Crescent	Arborfield	WOKINGHAM	RG2 9TS
32 Glover Crescent	Arborfield	WOKINGHAM	RG2 9TS
47 Glover Crescent	Arborfield	WOKINGHAM	RG2 9TW
51 Glover Crescent	Arborfield	WOKINGHAM	RG2 9TW
49 Glover Crescent	Arborfield	WOKINGHAM	RG2 9TW
41 Glover Crescent	Arborfield	WOKINGHAM	RG2 9TW
24 Glover Crescent	Arborfield	WOKINGHAM	RG2 9TS
46 Quiller Avenue	Arborfield	WOKINGHAM	RG2 9TX
Flat 2 Shaw House	Quiller Avenue	Arborfield	RG2 9TZ
Flat 1 Joslin House	Quiller Avenue	Arborfield	RG2 9UG
Flat 4 Shaw House	Quiller Avenue	Arborfield	RG2 9TZ
Flat 2 Boyne House	Quiller Avenue	Arborfield	RG2 9TY
45 Quiller Avenue	Arborfield	WOKINGHAM	RG2 9UA
43 Quiller Avenue	Arborfield	WOKINGHAM	RG2 9UA
37 Quiller Avenue	Arborfield	WOKINGHAM	RG2 9UA
Flat 2 Joslin House	Quiller Avenue	Arborfield	RG2 9UG
Flat 1 Boyne House	Quiller Avenue	Arborfield	RG2 9TY
56 Quiller Avenue	Arborfield	WOKINGHAM	RG2 9TX

Flat 5 Boyne House	Quiller Avenue	Arborfield	RG2 9TY
58 Quiller Avenue	Arborfield	WOKINGHAM	RG2 9TX
34 Quiller Avenue	Arborfield	WOKINGHAM	RG2 9TX
70 Quiller Avenue	Arborfield	WOKINGHAM	RG2 9TX
76 Quiller Avenue	Arborfield	WOKINGHAM	RG2 9TX
Flat 5 Shaw House	Quiller Avenue	Arborfield	RG2 9TZ
40 Quiller Avenue	Arborfield	WOKINGHAM	RG2 9TX
Flat 1 Shaw House	Quiller Avenue	Arborfield	RG2 9TZ
47 Quiller Avenue	Arborfield	WOKINGHAM	RG2 9UA
66 Quiller Avenue	Arborfield	WOKINGHAM	RG2 9TX
49 Quiller Avenue	Arborfield	WOKINGHAM	RG2 9UA
Flat 4 Joslin House	Quiller Avenue	Arborfield	RG2 9UG
60 Quiller Avenue	Arborfield	WOKINGHAM	RG2 9TX
72 Quiller Avenue	Arborfield	WOKINGHAM	RG2 9TX
42 Quiller Avenue	Arborfield	WOKINGHAM	RG2 9TX
53 Quiller Avenue	Arborfield	WOKINGHAM	RG2 9UA
Flat 6 Joslin House	Quiller Avenue	Arborfield	RG2 9UG
62 Quiller Avenue	Arborfield	WOKINGHAM	RG2 9TX
68 Quiller Avenue	Arborfield	WOKINGHAM	RG2 9TX
Flat 3 Shaw House	Quiller Avenue	Arborfield	RG2 9TZ
Flat 5 Joslin House	Quiller Avenue	Arborfield	RG2 9UG
78 Quiller Avenue	Arborfield	WOKINGHAM	RG2 9TX
44 Quiller Avenue	Arborfield	WOKINGHAM	RG2 9TX
51 Quiller Avenue	Arborfield	WOKINGHAM	RG2 9UA
Flat 3 Joslin House	Quiller Avenue	Arborfield	RG2 9UG
35 Quiller Avenue	Arborfield	WOKINGHAM	RG2 9UA
38 Quiller Avenue	Arborfield	WOKINGHAM	RG2 9TX
55 Quiller Avenue	Arborfield	WOKINGHAM	RG2 9UA
36 Quiller Avenue	Arborfield	WOKINGHAM	RG2 9TX
Flat 2 Palmer House	Quiller Avenue	Arborfield	RG2 9UE
48 Quiller Avenue	Arborfield	WOKINGHAM	RG2 9TX
33 Quiller Avenue	Arborfield	WOKINGHAM	RG2 9UA
31 Quiller Avenue	Arborfield	WOKINGHAM	RG2 9UA
28 Quiller Avenue	Arborfield	WOKINGHAM	RG2 9TX
Flat 4 Tetlow House	Quiller Avenue	Arborfield	RG2 9UF
19 Quiller Avenue	Arborfield	WOKINGHAM	RG2 9UA
Flat 6 Palmer House	Quiller Avenue	Arborfield	RG2 9UE
50 Quiller Avenue	Arborfield	WOKINGHAM	RG2 9TX
27 Quiller Avenue	Arborfield	WOKINGHAM	RG2 9UA

Area G Properties moving from Barkham to Arborfield & Newland

Address1	Address2	Address3	Postcode
13 Valon Road	Arborfield	READING	RG2 9LT
3 Valon Road	Arborfield	READING	RG2 9LT
11 Valon Road	Arborfield	READING	RG2 9LT
12 Valon Road	Arborfield	READING	RG2 9LT
18 Valon Road	Arborfield	READING	RG2 9LT
4 Valon Road	Arborfield	READING	RG2 9LT
2 Valon Road	Arborfield	READING	RG2 9LT
1 Valon Road	Arborfield	READING	RG2 9LT
5 Valon Road	Arborfield	READING	RG2 9LT
6 Valon Road	Arborfield	READING	RG2 9LT
16 Valon Road	Arborfield	READING	RG2 9LT
14 Valon Road	Arborfield	READING	RG2 9LT
15 Valon Road	Arborfield	READING	RG2 9LT
17 Valon Road	Arborfield	READING	RG2 9LT
77 Venning Road	Arborfield	READING	RG2 9QG
76 Venning Road	Arborfield	READING	RG2 9QG
15 Hill Road	Arborfield	READING	RG2 9LP
38 Hill Road	Arborfield	READING	RG2 9LP
14 Hill Road	Arborfield	READING	RG2 9LP
22 Hill Road	Arborfield	READING	RG2 9LP
23 Hill Road	Arborfield	READING	RG2 9LP
5 Hill Road	Arborfield	READING	RG2 9LP
31 Hill Road	Arborfield	READING	RG2 9LP
13 Hill Road	Arborfield	READING	RG2 9LP
78 Venning Road	Arborfield	READING	RG2 9QG
71 Venning Road	Arborfield	READING	RG2 9QG
79 Venning Road	Arborfield	READING	RG2 9QG
10 Valon Road	Arborfield	READING	RG2 9LT
81 Venning Road	Arborfield	READING	RG2 9QG
84 Venning Road	Arborfield	READING	RG2 9QG
73 Venning Road	Arborfield	READING	RG2 9QG
7 Valon Road	Arborfield	READING	RG2 9LT
9 Valon Road	Arborfield	READING	RG2 9LT
83 Venning Road	Arborfield	READING	RG2 9QG
75 Venning Road	Arborfield	READING	RG2 9QG
74 Venning Road	Arborfield	READING	RG2 9QG
8 Valon Road	Arborfield	READING	RG2 9LT
80 Venning Road	Arborfield	READING	RG2 9QG
82 Venning Road	Arborfield	READING	RG2 9QG
72 Venning Road	Arborfield	READING	RG2 9QG
16 Hill Road	Arborfield	READING	RG2 9LP

41 Hill Road	Arborfield	READING	RG2 9LP
32 Hill Road	Arborfield	READING	RG2 9LP
48 Hill Road	Arborfield	READING	RG2 9LP
24 Hill Road	Arborfield	READING	RG2 9LP
47 Hill Road	Arborfield	READING	RG2 9LP
8 Hill Road	Arborfield	READING	RG2 9LP
44 Hill Road	Arborfield	READING	RG2 9LP
36 Hill Road	Arborfield	READING	RG2 9LP
34 Hill Road	Arborfield	READING	RG2 9LP
43 Hill Road	Arborfield	READING	RG2 9LP
12 Hill Road	Arborfield	READING	RG2 9LP
35 Hill Road	Arborfield	READING	RG2 9LP
10 Hill Road	Arborfield	READING	RG2 9LP
51 Hill Road	Arborfield	READING	RG2 9LP
50 Hill Road	Arborfield	READING	RG2 9LP
45 Hill Road	Arborfield	READING	RG2 9LP
28 Hill Road	Arborfield	READING	RG2 9LP
11 Hill Road	Arborfield	READING	RG2 9LP
42 Hill Road	Arborfield	READING	RG2 9LP
27 Hill Road	Arborfield	READING	RG2 9LP
19 Hill Road	Arborfield	READING	RG2 9LP
9 Hill Road	Arborfield	READING	RG2 9LP
54 Hill Road	Arborfield	READING	RG2 9LP
26 Hill Road	Arborfield	READING	RG2 9LP
37 Hill Road	Arborfield	READING	RG2 9LP
18 Hill Road	Arborfield	READING	RG2 9LP
33 Hill Road	Arborfield	READING	RG2 9LP
25 Hill Road	Arborfield	READING	RG2 9LP
17 Hill Road	Arborfield	READING	RG2 9LP
53 Hill Road	Arborfield	READING	RG2 9LP
29 Hill Road	Arborfield	READING	RG2 9LP
39 Hill Road	Arborfield	READING	RG2 9LP
52 Hill Road	Arborfield	READING	RG2 9LP
20 Hill Road	Arborfield	READING	RG2 9LP
46 Hill Road	Arborfield	READING	RG2 9LP
30 Hill Road	Arborfield	READING	RG2 9LP
49 Hill Road	Arborfield	READING	RG2 9LP
40 Hill Road	Arborfield	READING	RG2 9LP
7 Hill Road	Arborfield	READING	RG2 9LP
6 Hill Road	Arborfield	READING	RG2 9LP
21 Hill Road	Arborfield	READING	RG2 9LP
23 Valon Road	Arborfield	READING	RG2 9LT
24 Valon Road	Arborfield	READING	RG2 9LT

28 Venning Road	Arborfield	READING	RG2 9LU
86 Venning Road	Arborfield	READING	RG2 9QG
87 Venning Road	Arborfield	READING	RG2 9QG
53 Venning Road	Arborfield	READING	RG2 9QG
26 Venning Road	Arborfield	READING	RG2 9LU
4 Venning Road	Arborfield	READING	RG2 9LU
94 Venning Road	Arborfield	READING	RG2 9QG
38 Venning Road	Arborfield	READING	RG2 9LU
54 Venning Road	Arborfield	READING	RG2 9QG
29 Venning Road	Arborfield	READING	RG2 9LU
3 Venning Road	Arborfield	READING	RG2 9LU
2 Venning Road	Arborfield	READING	RG2 9LU
52 Venning Road	Arborfield	READING	RG2 9QG
34 Venning Road	Arborfield	READING	RG2 9LU
95 Venning Road	Arborfield	READING	RG2 9QG
51 Venning Road	Arborfield	READING	RG2 9LU
43 Venning Road	Arborfield	READING	RG2 9LU
35 Venning Road	Arborfield	READING	RG2 9LU
27 Venning Road	Arborfield	READING	RG2 9LU
1 Venning Road	Arborfield	READING	RG2 9LU
96 Venning Road	Arborfield	READING	RG2 9QG
97 Venning Road	Arborfield	READING	RG2 9QG
49 Venning Road	Arborfield	READING	RG2 9QG
55 Venning Road	Arborfield	READING	RG2 9QG
30 Venning Road	Arborfield	READING	RG2 9LU
48 Venning Road	Arborfield	READING	RG2 9QG
33 Venning Road	Arborfield	READING	RG2 9LU
7 Venning Road	Arborfield	READING	RG2 9LU
50 Venning Road	Arborfield	READING	RG2 9QG
47 Venning Road	Arborfield	READING	RG2 9QG
6 Venning Road	Arborfield	READING	RG2 9LU
56 Venning Road	Arborfield	READING	RG2 9QG
5 Venning Road	Arborfield	READING	RG2 9LU
32 Venning Road	Arborfield	READING	RG2 9LU
8 Venning Road	Arborfield	READING	RG2 9LU
31 Venning Road	Arborfield	READING	RG2 9LU
45 Venning Road	Arborfield	READING	RG2 9LU
44 Venning Road	Arborfield	READING	RG2 9LU
46 Venning Road	Arborfield	READING	RG2 9LU
39 Venning Road	Arborfield	READING	RG2 9LU
42 Venning Road	Arborfield	READING	RG2 9LU
41 Venning Road	Arborfield	READING	RG2 9LU
40 Venning Road	Arborfield	READING	RG2 9LU

30 Valon Road	Arborfield	READING	RG2 9LT
26 Valon Road	Arborfield	READING	RG2 9LT
69 Venning Road	Arborfield	READING	RG2 9QG
68 Venning Road	Arborfield	READING	RG2 9QG
35 Valon Road	Arborfield	READING	RG2 9LT
28 Valon Road	Arborfield	READING	RG2 9LT
29 Valon Road	Arborfield	READING	RG2 9LT
27 Valon Road	Arborfield	READING	RG2 9LT
70 Venning Road	Arborfield	READING	RG2 9QG
45 Valon Road	Arborfield	READING	RG2 9LT
67 Venning Road	Arborfield	READING	RG2 9QG
39 Valon Road	Arborfield	READING	RG2 9LT
46 Valon Road	Arborfield	READING	RG2 9LT
38 Valon Road	Arborfield	READING	RG2 9LT
37 Valon Road	Arborfield	READING	RG2 9LT
105 Valon Road	Arborfield	READING	RG2 9QQ
106 Valon Road	Arborfield	READING	RG2 9QQ
47 Valon Road	Arborfield	READING	RG2 9LT
25 Valon Road	Arborfield	READING	RG2 9LT
36 Valon Road	Arborfield	READING	RG2 9LT
44 Valon Road	Arborfield	READING	RG2 9LT
88 Venning Road	Arborfield	READING	RG2 9QG
85 Venning Road	Arborfield	READING	RG2 9QG
91 Venning Road	Arborfield	READING	RG2 9QG
90 Venning Road	Arborfield	READING	RG2 9QG
89 Venning Road	Arborfield	READING	RG2 9QG
4 Hill Road	Arborfield	READING	RG2 9LP
2 Hill Road	Arborfield	READING	RG2 9LP
3 Hill Road	Arborfield	READING	RG2 9LP
1 Hill Road	Arborfield	READING	RG2 9LP
36 Venning Road	Arborfield	READING	RG2 9LU
37 Venning Road	Arborfield	READING	RG2 9LU
93 Venning Road	Arborfield	READING	RG2 9QG
92 Venning Road	Arborfield	READING	RG2 9QG
42 Valon Road	Arborfield	READING	RG2 9LT
20 Venning Road	Arborfield	READING	RG2 9LU
13 Venning Road	Arborfield	READING	RG2 9LU
11 Venning Road	Arborfield	READING	RG2 9LU
60 Venning Road	Arborfield	READING	RG2 9QG
43 Valon Road	Arborfield	READING	RG2 9LT
10 Venning Road	Arborfield	READING	RG2 9LU
19 Venning Road	Arborfield	READING	RG2 9LU
12 Venning Road	Arborfield	READING	RG2 9LU

9 Venning Road	Arborfield	READING	RG2 9LU
21 Venning Road	Arborfield	READING	RG2 9LU
40 Valon Road	Arborfield	READING	RG2 9LT
61 Venning Road	Arborfield	READING	RG2 9QG
18 Venning Road	Arborfield	READING	RG2 9LU
41 Valon Road	Arborfield	READING	RG2 9LT
63 Venning Road	Arborfield	READING	RG2 9QG
62 Venning Road	Arborfield	READING	RG2 9QG
57 Venning Road	Arborfield	READING	RG2 9QG
15 Venning Road	Arborfield	READING	RG2 9LU
66 Venning Road	Arborfield	READING	RG2 9QG
59 Venning Road	Arborfield	READING	RG2 9QG
16 Venning Road	Arborfield	READING	RG2 9LU
17 Venning Road	Arborfield	READING	RG2 9LU
22 Venning Road	Arborfield	READING	RG2 9LU
23 Venning Road	Arborfield	READING	RG2 9LU
58 Venning Road	Arborfield	READING	RG2 9QG
25 Venning Road	Arborfield	READING	RG2 9LU
14 Venning Road	Arborfield	READING	RG2 9LU
24 Venning Road	Arborfield	READING	RG2 9LU
64 Venning Road	Arborfield	READING	RG2 9QG
65 Venning Road	Arborfield	READING	RG2 9QG

Area H Properties moving from Barkham to Finchampstead

Address1	Address2	Address3	Postcode
10 Barkham Ride	Finchampstead	WOKINGHAM	RG40 4EU
24 Barkham Ride	Finchampstead	WOKINGHAM	RG40 4EU
12 Barkham Ride	Finchampstead	WOKINGHAM	RG40 4EU
22B Barkham Ride	Finchampstead	WOKINGHAM	RG40 4EU
16 Barkham Ride	Finchampstead	WOKINGHAM	RG40 4EU
Rooks Nest Farm	20 Barkham Ride	Finchampstead	RG40 4EU
22A Barkham Ride	Finchampstead	WOKINGHAM	RG40 4EU
18 Barkham Ride	Finchampstead	WOKINGHAM	RG40 4EU

Area P Properties moving from Embbrook South to Evendons West

Address1	Address2	Address3	Postcode
20 Northway	WOKINGHAM		RG41 3PQ
22 Northway	WOKINGHAM		RG41 3PQ

Area O Properties moving from Wescott East to West

Address1	Address2	Address3	Postcode
4 Chapel Gate	Easthampstead Road	WOKINGHAM	RG40 2EB
1 Chapel Gate	Easthampstead Road	WOKINGHAM	RG40 2EB

87 Easthampstead Road	WOKINGHAM		RG40 2HH
83 Easthampstead Road	WOKINGHAM		RG40 2HH
18 Batty`s Barn Close	WOKINGHAM		RG40 2HJ
81 Easthampstead Road	WOKINGHAM		RG40 2EB
6 Batty`s Barn Close	WOKINGHAM		RG40 2HJ
8 Batty`s Barn Close	WOKINGHAM		RG40 2HJ
5 Batty`s Barn Close	WOKINGHAM		RG40 2HJ
12 Batty`s Barn Close	WOKINGHAM		RG40 2HJ
3 Chapel Gate	Easthampstead Road	WOKINGHAM	RG40 2EB
2 Chapel Gate	Easthampstead Road	WOKINGHAM	RG40 2EB
101 Easthampstead Road	WOKINGHAM		RG40 2HH
99 Easthampstead Road	WOKINGHAM		RG40 2HH
11 Batty`s Barn Close	WOKINGHAM		RG40 2HJ
15 Batty`s Barn Close	WOKINGHAM		RG40 2HJ
16 Batty`s Barn Close	WOKINGHAM		RG40 2HJ
7 Batty`s Barn Close	WOKINGHAM		RG40 2HJ
3 Batty`s Barn Close	WOKINGHAM		RG40 2HJ
4 Batty`s Barn Close	WOKINGHAM		RG40 2HJ
13 Batty`s Barn Close	WOKINGHAM		RG40 2HJ
1 Batty`s Barn Close	WOKINGHAM		RG40 2HJ
2 Batty`s Barn Close	WOKINGHAM		RG40 2HJ
14 Batty`s Barn Close	WOKINGHAM		RG40 2HJ
85 Easthampstead Road	WOKINGHAM		RG40 2HH
17 Batty`s Barn Close	WOKINGHAM		RG40 2HJ
9 Batty`s Barn Close	WOKINGHAM		RG40 2HJ
10 Batty`s Barn Close	WOKINGHAM		RG40 2HJ

Area Qa Properties moving from Norreys West to Norreys East

Address1	Address2	Address3	Postcode
61 Keephatch Road	WOKINGHAM		RG40 5AA
63 Keephatch Road	WOKINGHAM		RG40 5AA
3 Neville Close	WOKINGHAM		RG40 5AJ
5 Neville Close	WOKINGHAM		RG40 5AJ
8 Neville Close	WOKINGHAM		RG40 5AJ
Keepers Cottage	Keephatch Road	WOKINGHAM	RG40 5QA
6 Neville Close	WOKINGHAM		RG40 5AJ
1 Neville Close	WOKINGHAM		RG40 5AJ
4 Neville Close	WOKINGHAM		RG40 5AJ
2 Neville Close	WOKINGHAM		RG40 5AJ
Kentwood Cottage Kentwood Farm	Warren House Road	WOKINGHAM	RG40 5RE
Mobile Home Kentwood Farm	Warren House Road	WOKINGHAM	RG40 5RE

9 Neville Close	WOKINGHAM		RG40 5AJ
7 Neville Close	WOKINGHAM		RG40 5AJ
Villamora At Kentwood Farm	Warren House Road	WOKINGHAM	RG40 5RE

Area Qb Properties moving from Norreys West to Norreys East

Address1	Address2	Postcode
8 Hughes Road	WOKINGHAM	RG40 1UJ
6 Hughes Road	WOKINGHAM	RG40 1UJ
26 Hughes Road	WOKINGHAM	RG40 1UJ
10 Hughes Road	WOKINGHAM	RG40 1UJ
9 Hughes Road	WOKINGHAM	RG40 1UL
1 Hughes Road	WOKINGHAM	RG40 1UL
20 Hughes Road	WOKINGHAM	RG40 1UJ
5 Hughes Road	WOKINGHAM	RG40 1UL
16 Hughes Road	WOKINGHAM	RG40 1UJ
12 Hughes Road	WOKINGHAM	RG40 1UJ
18 Hughes Road	WOKINGHAM	RG40 1UJ
14 Hughes Road	WOKINGHAM	RG40 1UJ
11 Hughes Road	WOKINGHAM	RG40 1UL
28 Hughes Road	WOKINGHAM	RG40 1UJ
22 Hughes Road	WOKINGHAM	RG40 1UJ
24 Hughes Road	WOKINGHAM	RG40 1UJ
4 Hughes Road	WOKINGHAM	RG40 1UJ
2 Hughes Road	WOKINGHAM	RG40 1UJ
7 Hughes Road	WOKINGHAM	RG40 1UL
3 Hughes Road	WOKINGHAM	RG40 1UL

Area Qc Properties moving from Norreys East to Norreys West

Address1	Address2	Address3	Postcode
1 Wiltshire Road	WOKINGHAM		RG40 1TN
3 Wiltshire Road	WOKINGHAM		RG40 1TN